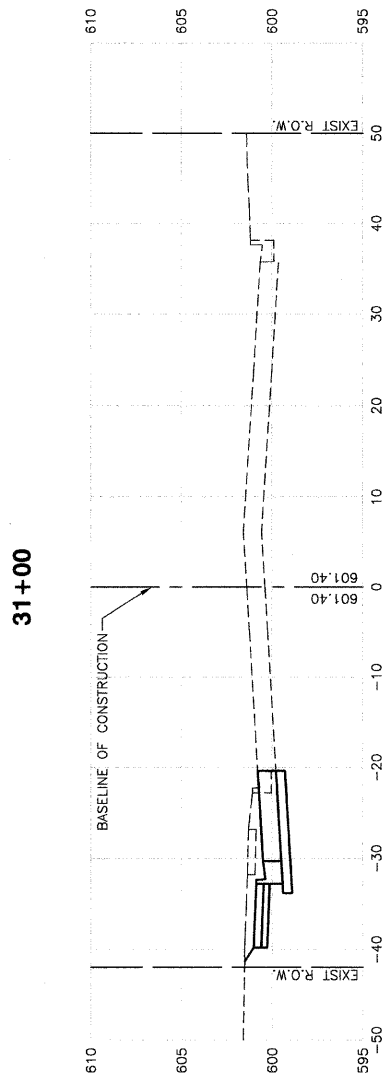
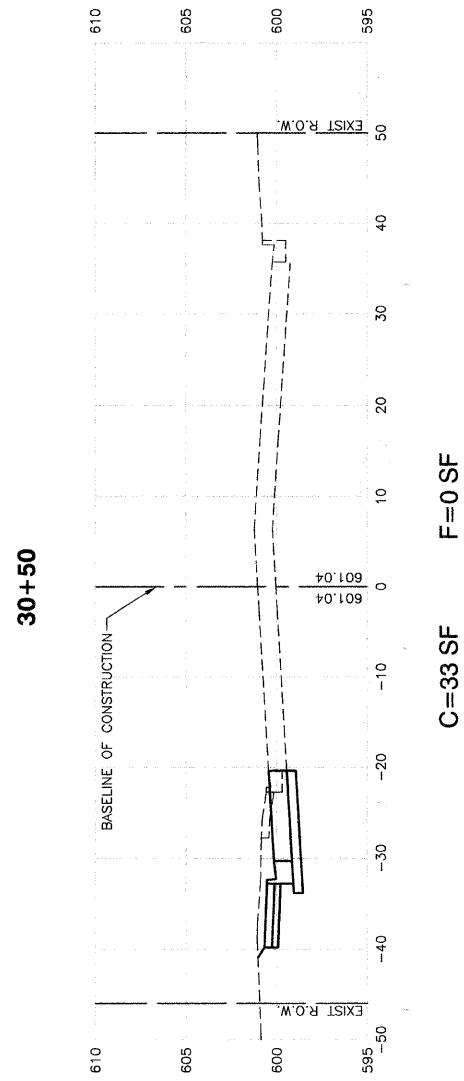


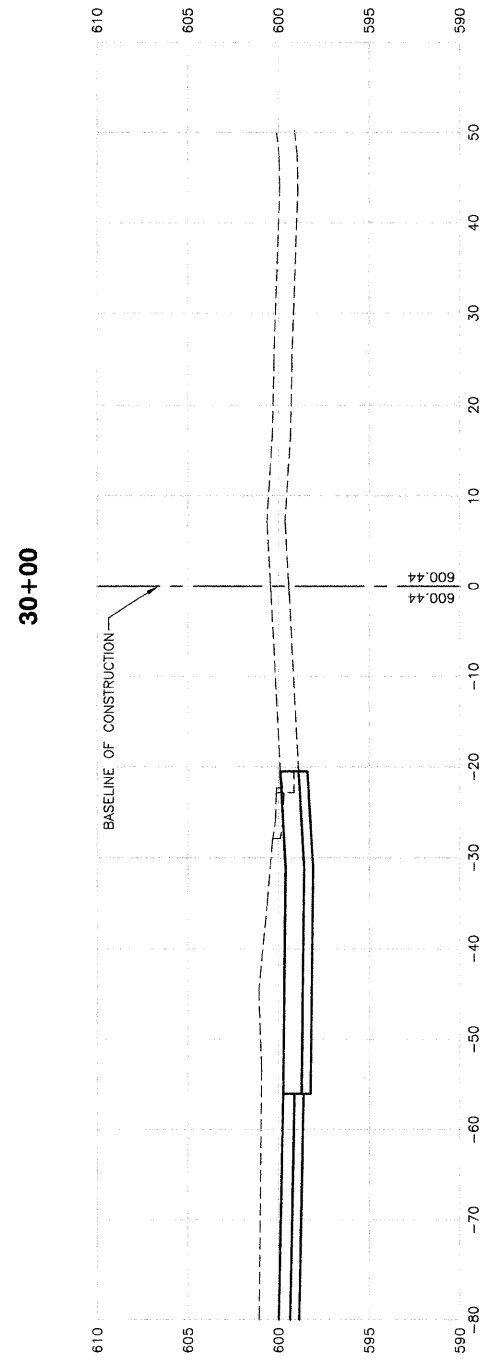
C=32 SF F=0 SF



C=35 SF F=0 SF



C=33 SF F=0 SF



C=84 SF F=0 SF

FILE NAME = 09959-XSEC-01 - X06

USER NAME =	DESIGNED -- PKB	REVISED --
	CHECKED -- PKB	REVISED --
PLOT SCALE =	DRAWN -- PS	REVISED --
PLOT DATE = 8-19-09	CHECKED -- AG	REVISED --

STATE OF ILLINOIS
DEPARTMENT OF TRANSPORTATION

US ROUTE 6 (162ND STREET) & WAUSAU AVENUE
INTERSECTION IMPROVEMENTS
CROSS SECTIONS - US ROUTE 6 (162ND STREET)

SCALE: H 1"=10' V 1"=5' SHEET NO. 40 OF 43 SHEETS STA. 30+00 TO STA. 31+50

F.A.P. RTE.	SECTION	COUNTY	TOTAL SHEETS	SHEET NO.
351	09-00086-00-CH	COOK	43	40
CONTRACT NO. 63261				
FED. ROAD DIST. NO. 1 ILLINOIS FED. AID PROJECT M-9003(330)				