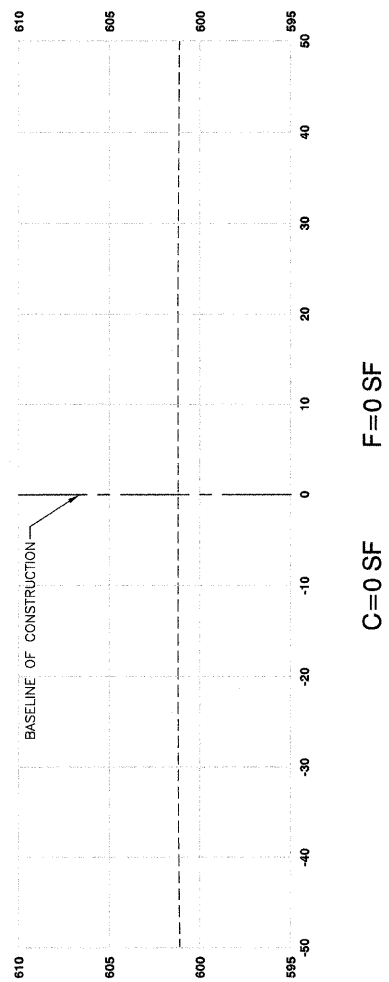
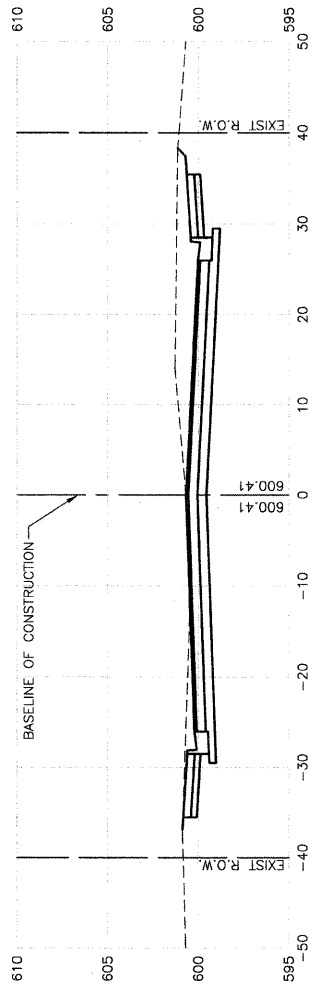


60+00



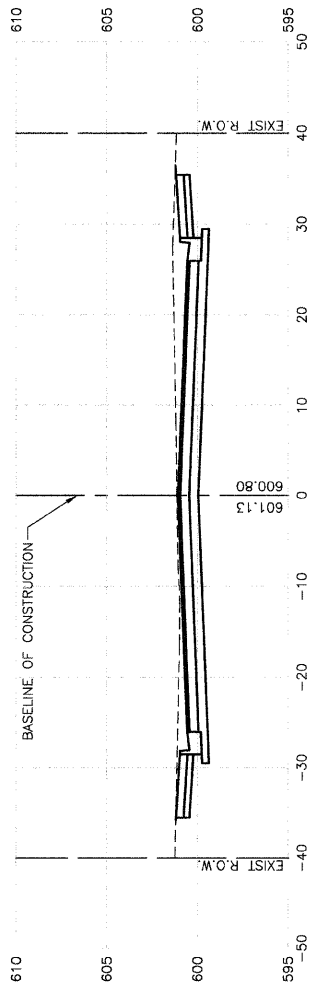
C=0 SF F=0 SF

59+50



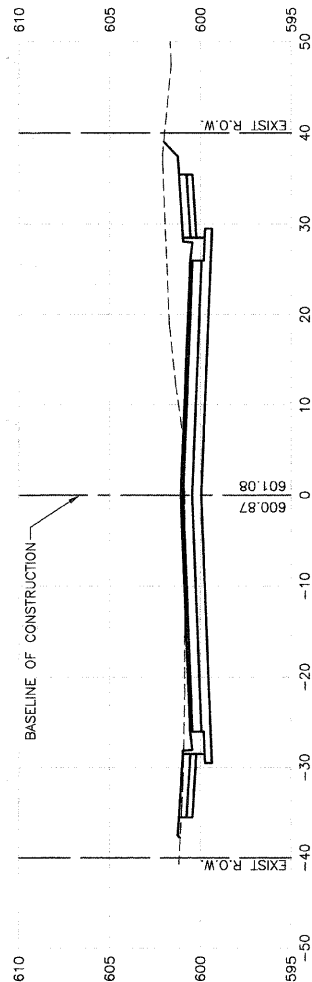
C=110 SF F=0 SF

59+00



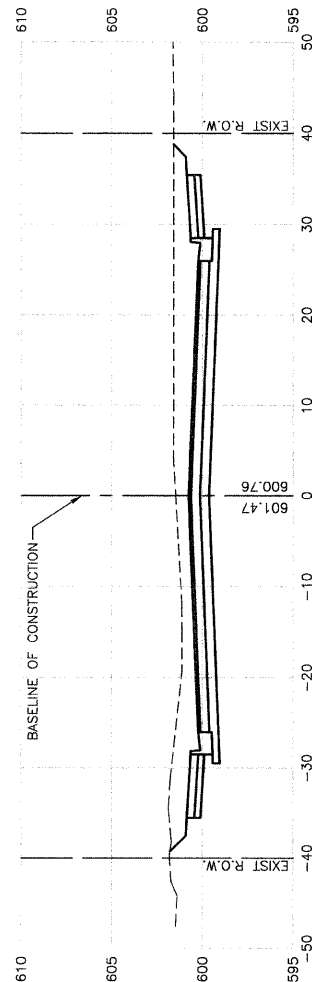
C=99 SF F=0 SF

58+50



C=104 SF F=0 SF

58+00



C=149 SF F=0 SF

FILE NAME = 06659-XSEC-01 - X12

USER NAME =	DESIGNED -- PKB	REVISED --
	CHECKED -- PKB	REVISED --
PLOT SCALE =	DRAWN -- PS	REVISED --
PLOT DATE = 8-19-09	CHECKED -- AG	REVISED --

STATE OF ILLINOIS
DEPARTMENT OF TRANSPORTATION

US ROUTE 6 (162ND STREET) & WAUSAU AVENUE
INTERSECTION IMPROVEMENTS
CROSS SECTIONS - WAUSAU AVENUE

SCALE: H 1"=10' V 1"=5' SHEET NO. 43 OF 43 SHEETS STA. 58+00 TO STA. 60+00

F.A.P. RTE	SECTION	COUNTY	TOTAL SHEETS	SHEET NO.
351	09-00086-00-CH	COOK	43	43
CONTRACT NO. 63261				
FED. ROAD DIST. NO. 1 ILLINOIS FED. AID PROJECT M-9003(330)				