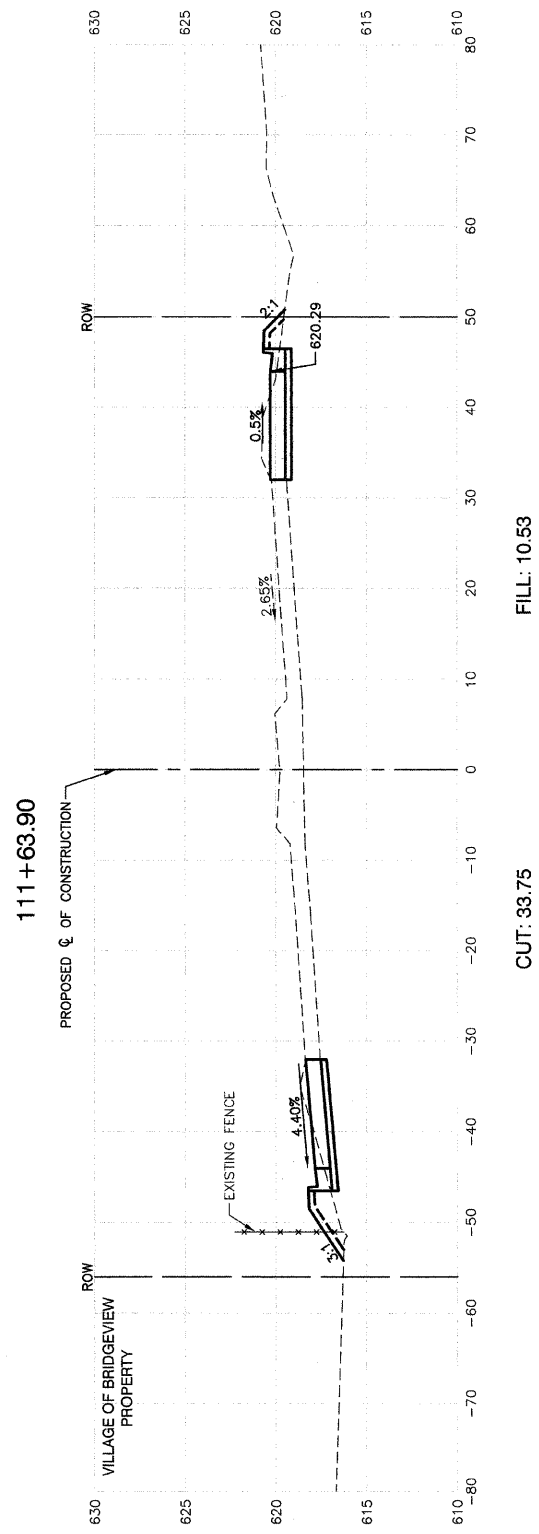
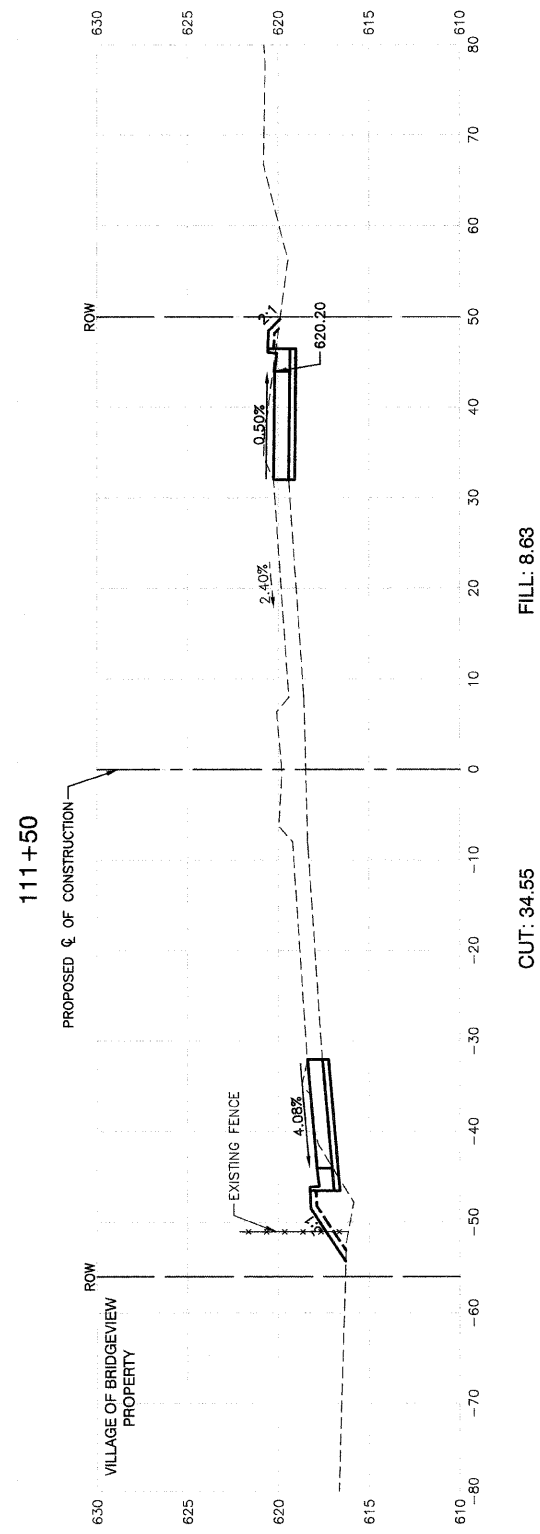


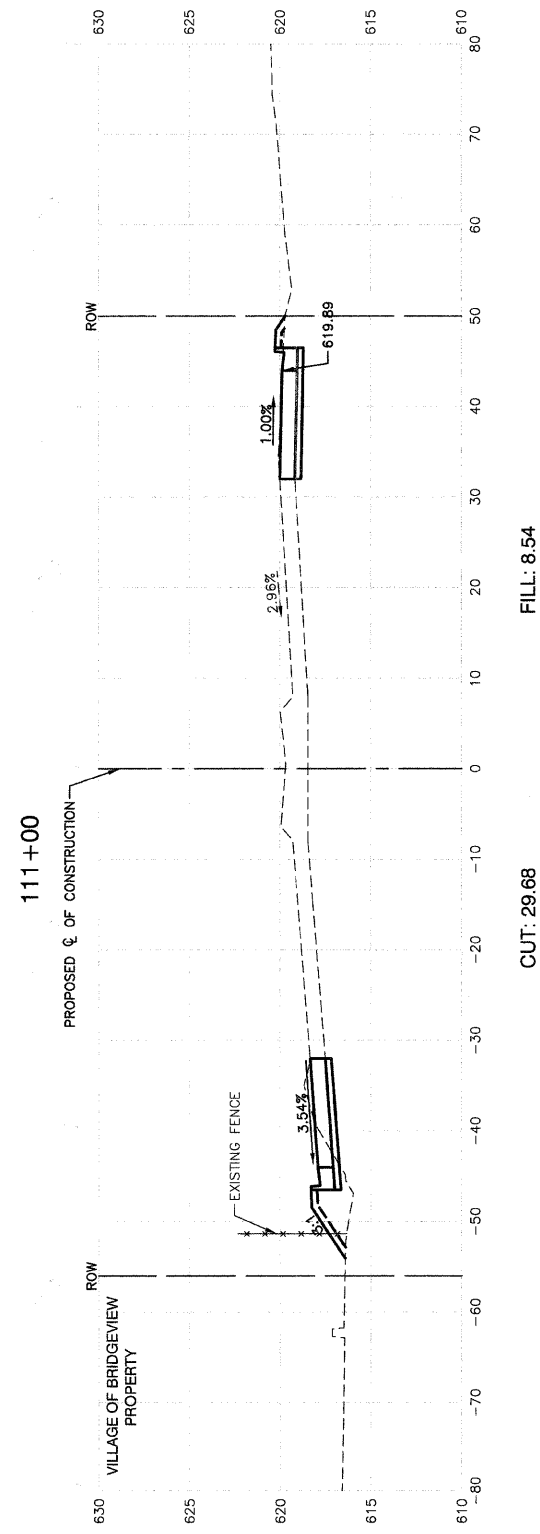
CUT: 35.52



CUT: 33.75



CUT: 34.55



CUT: 29.68

REVISIONS	
NAME	DATE

ILLINOIS DEPARTMENT OF TRANSPORTATION
**FAP 348 (HARLEM AVENUE)
DRIVEWAY RECONFIGURATION
CROSS SECTIONS
STA. 111+00 TO STA. 112+00**

SCALE: VERT. 1"=5'
HORIZ. 1"=10'
DATE 08-14-09 DRAWN BY PS
CHECKED BY RJW