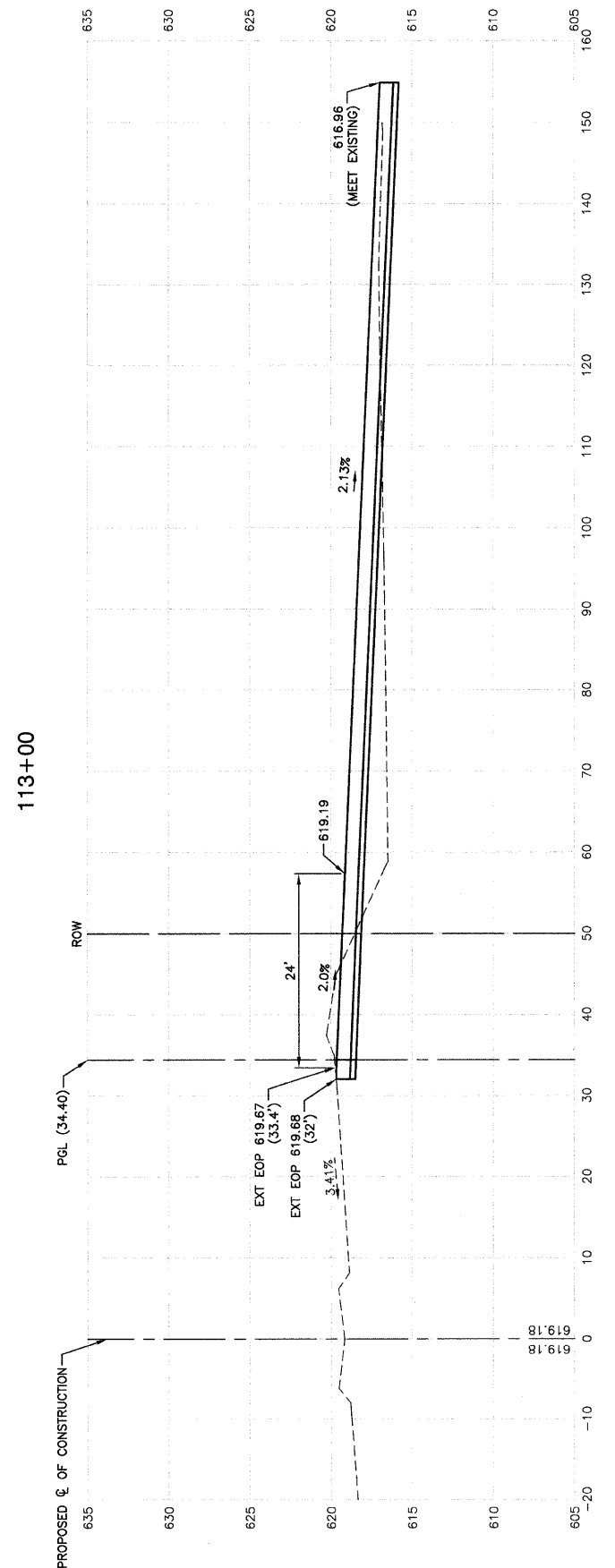


SECTION 24, TOWNSHIP 38, RANGE 12  
SECTION 19, TOWNSHIP 38, RANGE 13

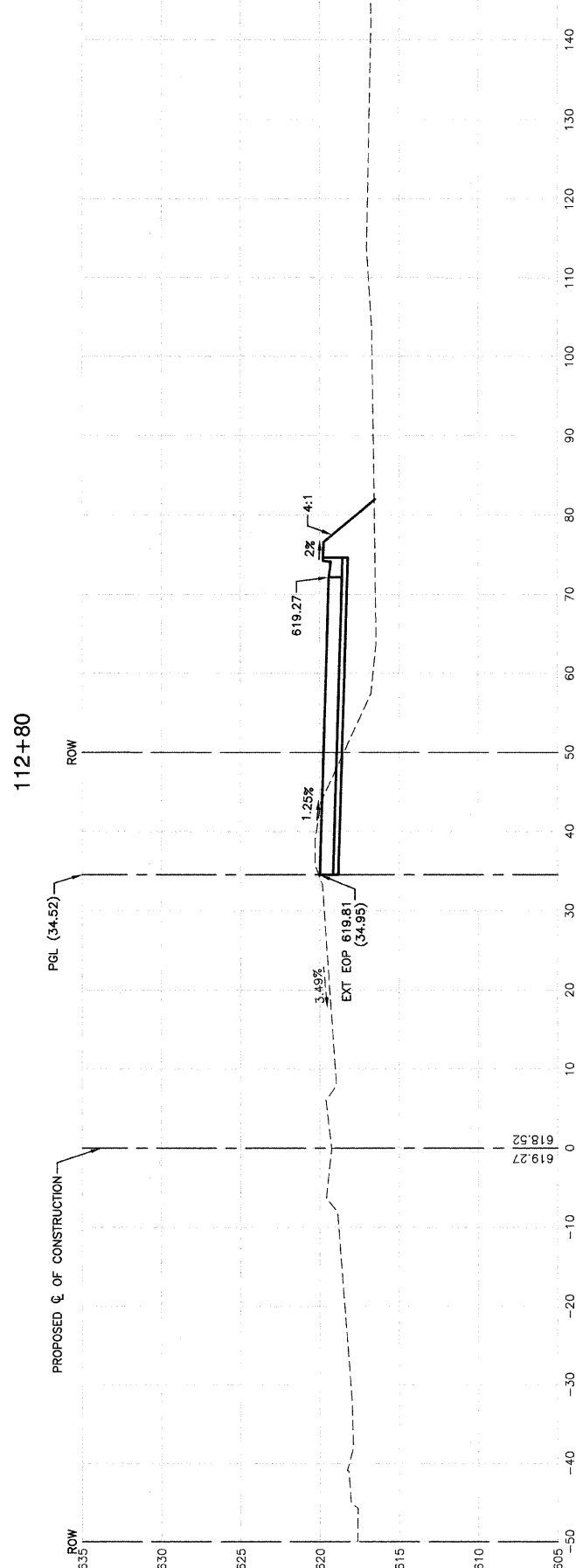
F. A. P. NO.	SECTION	COUNTY	TOTAL SHEETS	SHEET NO.
348	09-00059-00-CH	COOK	046	040
STA.	TO STA.			
FED. ROAD DIST. NO.	ILLINOIS	FED. AID PROJECT	ARA-9003(340)	

CONTRACT #63269



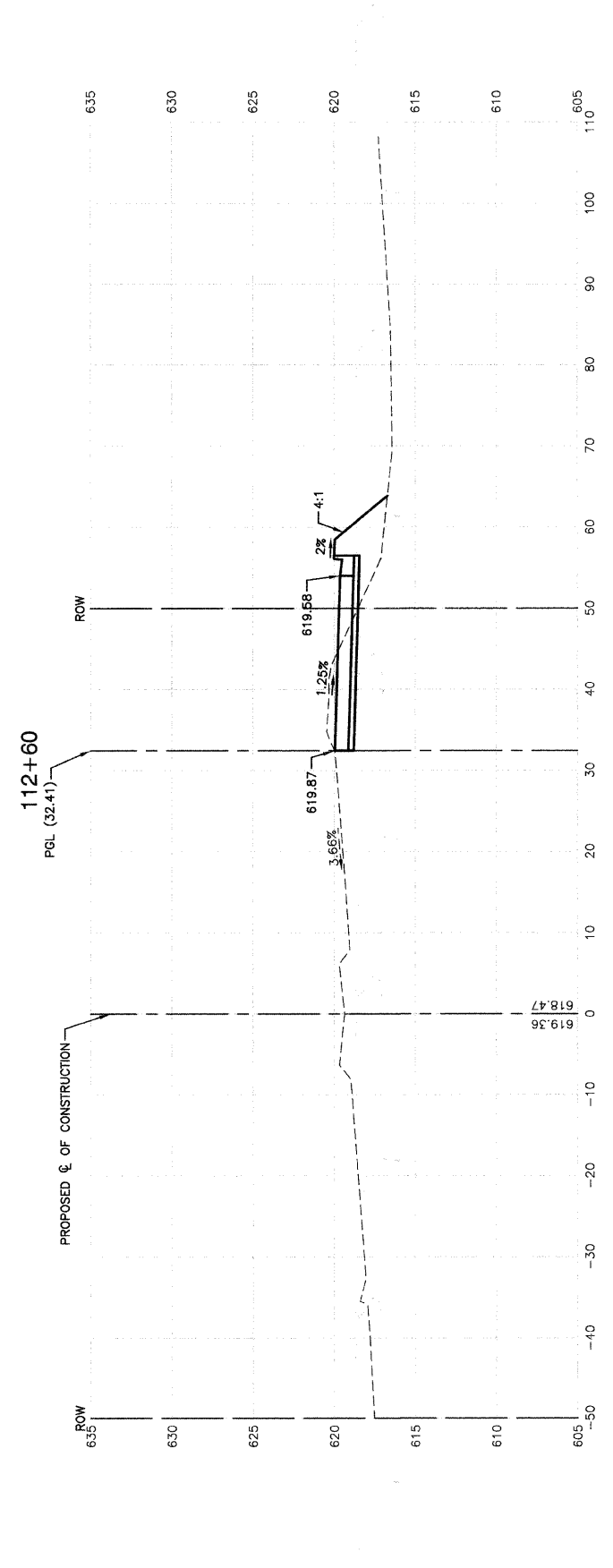
FILL: 42.12

CUT: 52.92



FILL: 20.79

CUT: 36.18



FILL: 19.71

CUT: 26.19

REVISIONS	
NAME	DATE

ILLINOIS DEPARTMENT OF TRANSPORTATION  
FAP 348 (HARLEM AVENUE)  
DRIVEWAY RECONFIGURATION  
CROSS SECTIONS  
STA. 112+60 TO STA. 113+00

SCALE: VERT. 1"=5'  
HORIZ. 1"=10'  
DATE 08-14-09  
DRAWN BY PS  
CHECKED BY RJW