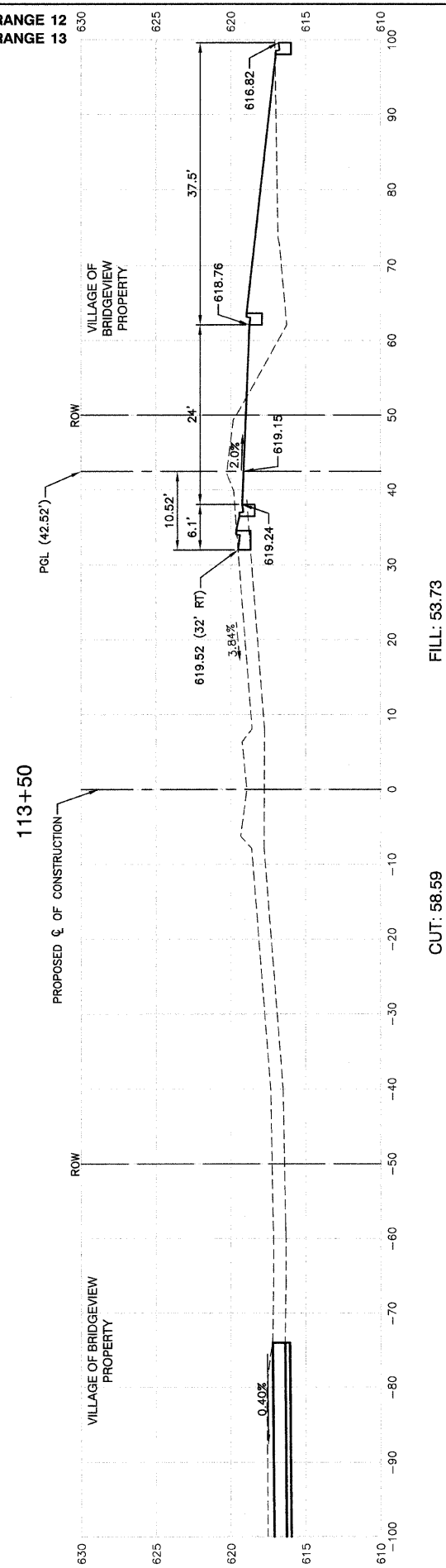


SECTION 24, TOWNSHIP 38, RANGE 12  
SECTION 19, TOWNSHIP 38, RANGE 13

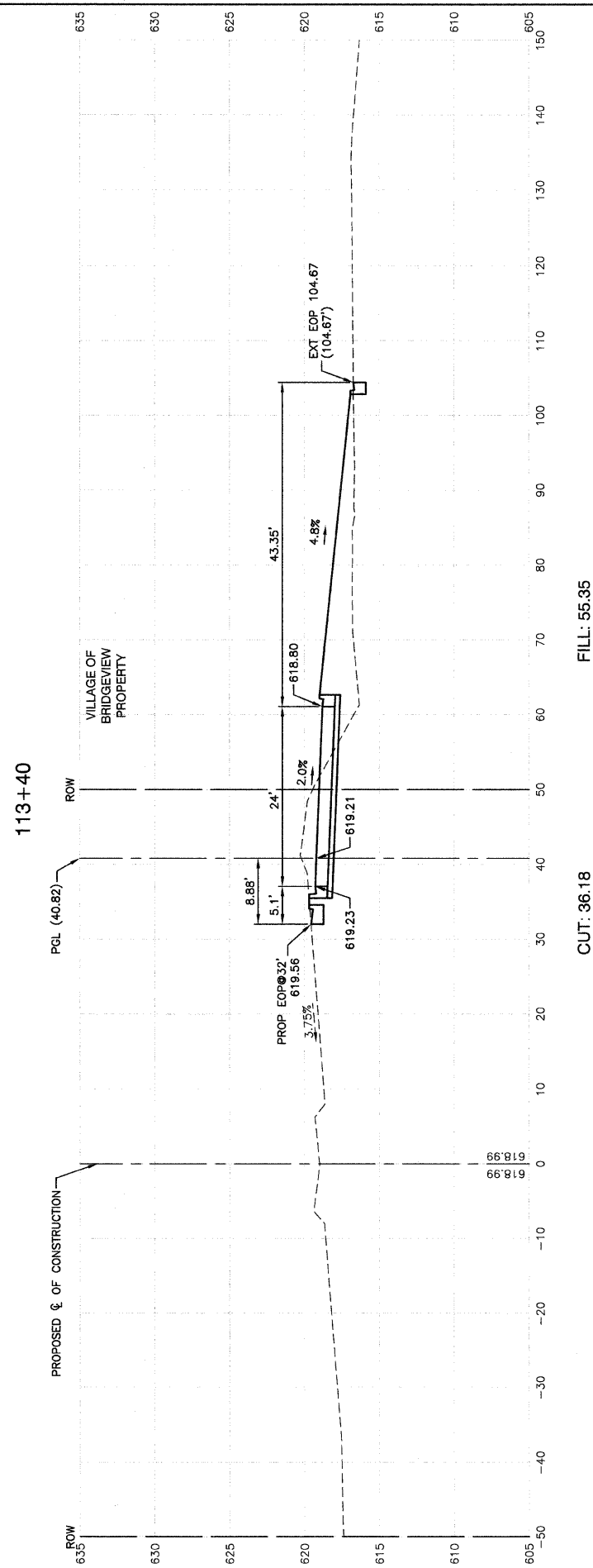
P. A. P. NO.	SECTION	COUNTY	TOTAL SHEETS	SHEET NO.
348	09-00059-00-CH	COOK	046	041
STA.		TO STA.		
FED. ROAD DIST. NO.		ILLINOIS	FED. AID PROJECT ARA-9003(340)	

CONTRACT #63269



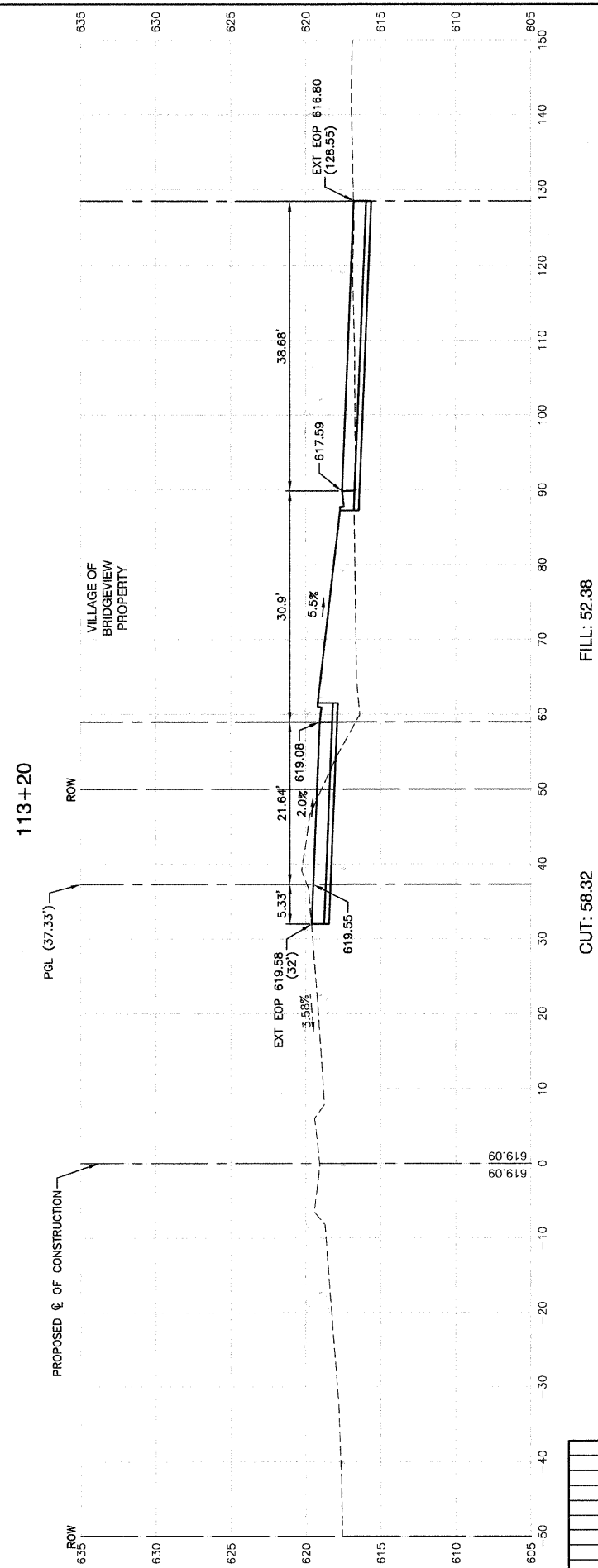
FILL: 53.73

CUT: 58.59



FILL: 55.35

CUT: 36.18



FILL: 52.38

CUT: 58.32

REVISIONS	
NAME	DATE

ILLINOIS DEPARTMENT OF TRANSPORTATION  
FAP 348 (HARLEM AVENUE)  
DRIVEWAY RECONFIGURATION  
CROSS SECTIONS  
STA. 113+20.60 TO STA. 113+50

SCALE: VERT. 1"=5'  
HORIZ. 1"=10'

DATE 08-14-09 DRAWN BY PS  
CHECKED BY RJW