








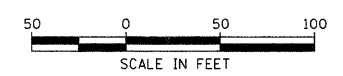


- LEGEND:**
-  PAVEMENT REMOVAL (FULL DEPTH)
 -  HOT-MIX ASPHALT SURFACE REMOVAL 3"
 -  HOT-MIX ASPHALT SURFACE REMOVAL - BUTT JOINT
 -  SHOULDER REMOVAL (PAID AS REMOVAL AND DISPOSAL OF UNSUITABLE MATERIAL)
 -  COMBINATION CONCRETE CURB AND CUTTER REMOVAL
 -  TREE REMOVAL
 -  DRIVEWAY PAVEMENT REMOVAL
 -  SIDEWALK REMOVAL
 -  REMOVAL AND DISPOSAL OF UNSUITABLE MATERIAL

- NOTES:**
1. SEE DISTRICT 1 DETAIL BD-32 FOR HMA SURF REM BUTT JT DETAIL.
 2. REMOVAL OF EXISTING AGGREGATE SHOULDER SHALL BE PAID FOR AS REMOVAL AND DISPOSAL OF UNSUITABLE MATERIAL.



COMPANY NAME: SEC GROUP, INC.
 PROJECT CONTACT: J. MELIUSH
 PROJECT: WEST BARTLETT
 DATE PLOTTED: 8/31/2009 4:52:40 PM
 FILE NAME: 090196-r-em-02.dgn
 PLOT DRIVER: pdfplot
 PEN TABLE: standard-trans.tbl



USER NAME = jmelush	DESIGNED - J. ATTANASEO	REVISED -
FILE NAME = 090196-r-em-02.dgn	DRAWN - JPA	REVISED -
PLOT SCALE = 1" = 50'	CHECKED - T. HAMILTON	REVISED -
PLOT DATE = 8/31/2009	DATE - 8/3/09	REVISED -

**STATE OF ILLINOIS
DEPARTMENT OF TRANSPORTATION**

**PROPOSED REMOVAL PLAN
WEST BARTLETT ROAD**

SCALE: 1" = 50' SHEET NO. 2 OF 3 SHEETS STA. 45+00.00 TO STA. 50+74.00

F.A.U. RTE. 2537	SECTION 09-00084-00-RS	COUNTY COOK	TOTAL SHEETS 53	SHEET NO. 9
CONTRACT NO.			63274	
FED. ROAD DIST. NO. ILLINOIS FED. AID PROJECT ARA-9003 (345)				

63274
 VILLAGE OF BARTLETT
 090196-r-em-02.dgn