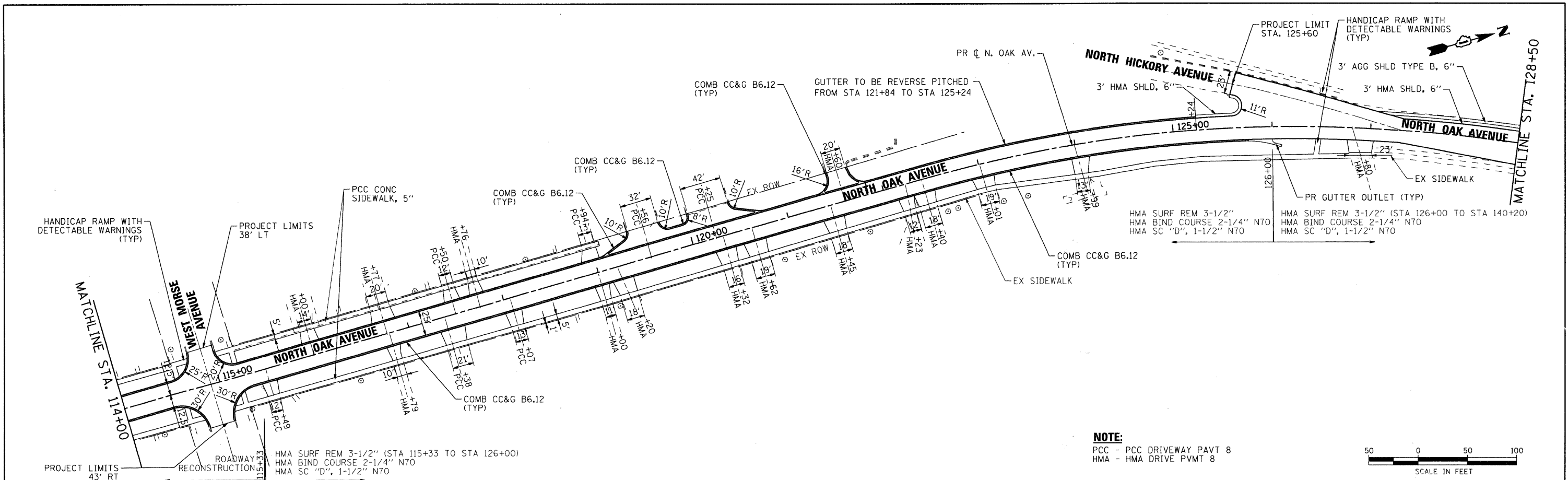


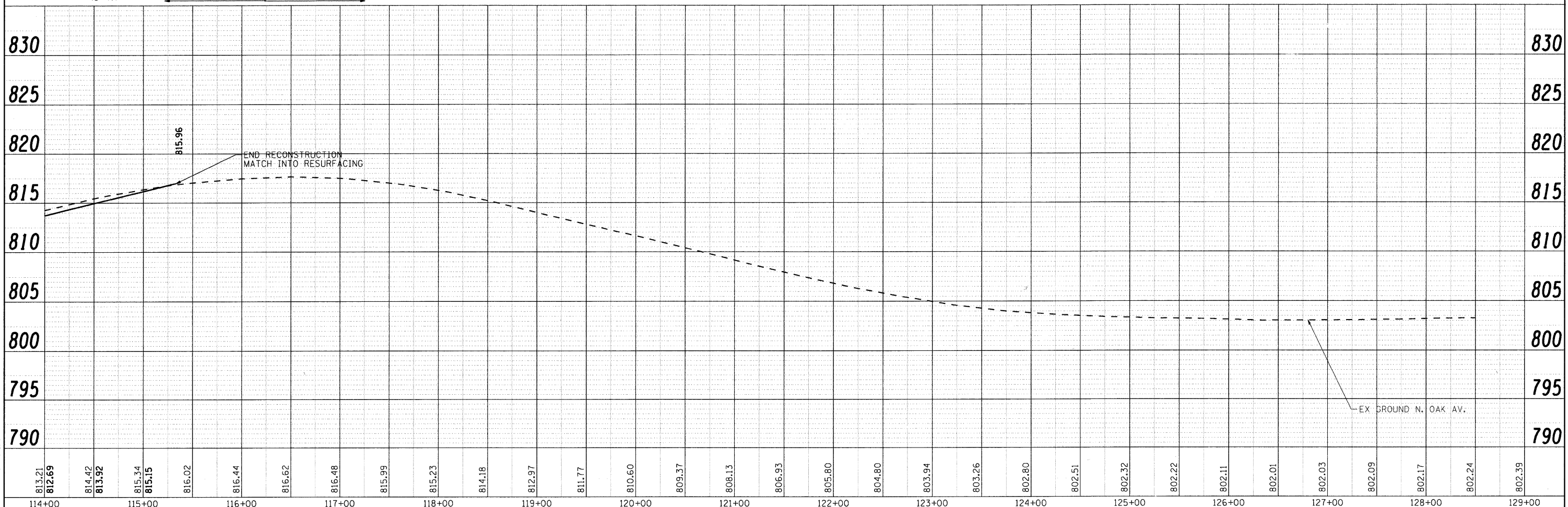
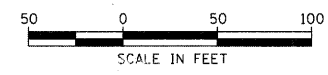
PLAN	SURVEYED	DATE
NOTE BOOK	ALIGNED	BY
NO.	RT. OF WAY CHECKED	
	FILE NAME	

PROFILE	SURVEYED	DATE
NOTE BOOK	GRADES CHECKED	BY
NO.	B.M. NOTED	
	STRUCTURE NOTICES CTRD	

COMPANY NAME: SEC GROUP, INC.
 PROJECT CONTACT: J. MELHUSH
 CLIENT: VILLAGE OF BARTLETT
 DATE PLOTTED: 8/31/2009 4:26:09 PM
 FILE NAME: 090196-ppp-02.dgn
 PLOT DRIVER: pdfedit
 PEN TABLE: standard-frans.tbl



NOTE:
 PCC - PCC DRIVEWAY PAVT 8
 HMA - HMA DRIVE PVMT 8



813.21	812.69	814.42	813.92	815.34	815.15	816.02	816.44	816.62	816.48	815.99	815.23	814.18	812.97	811.77	810.60	809.37	808.13	806.93	805.80	804.80	803.94	803.26	802.80	802.51	802.32	802.22	802.11	802.01	802.03	802.09	802.17	802.24	802.39			
114+00	115+00	116+00	117+00	118+00	119+00	120+00	121+00	122+00	123+00	124+00	125+00	126+00	127+00	128+00	129+00																					

SEC Group, Inc.
 Engineering
 Surveying
 Planning
 Landscape Architecture
 McHenry • Yorkville • New Lenox • Chicago
 www.secgroupinc.com

USER NAME = jmelhush	DESIGNED - J. ATTANASEO	REVISED -
PLOT SCALE = 1" = 50'	DRAWN -	REVISED -
PLOT DATE = 8/31/2009	CHECKED - T. HAMILTON	REVISED -
	DATE - 8/3/09	REVISED -

STATE OF ILLINOIS
DEPARTMENT OF TRANSPORTATION

PROPOSED PLAN AND PROFILE
NORTH OAK AVENUE RECONSTRUCTION
 SCALE: 1" = 50' SHEET NO. 2 OF 3 SHEETS STA. TO STA.

F.A. RTE. 2537	SECTION 09-00084-00-RS	COUNTY COOK	TOTAL SHEETS 53	SHEET NO. 14
CONTRACT NO. 63274			ILLINOIS FED. AID PROJECT ARA-9003 (345)	