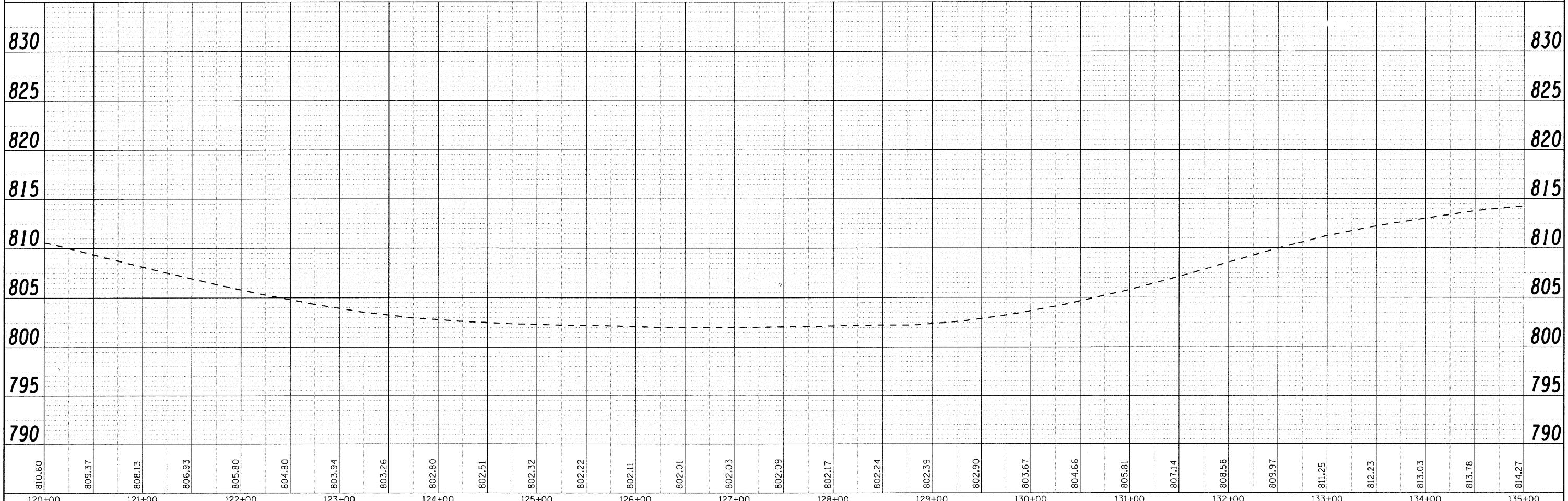
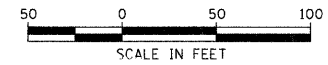
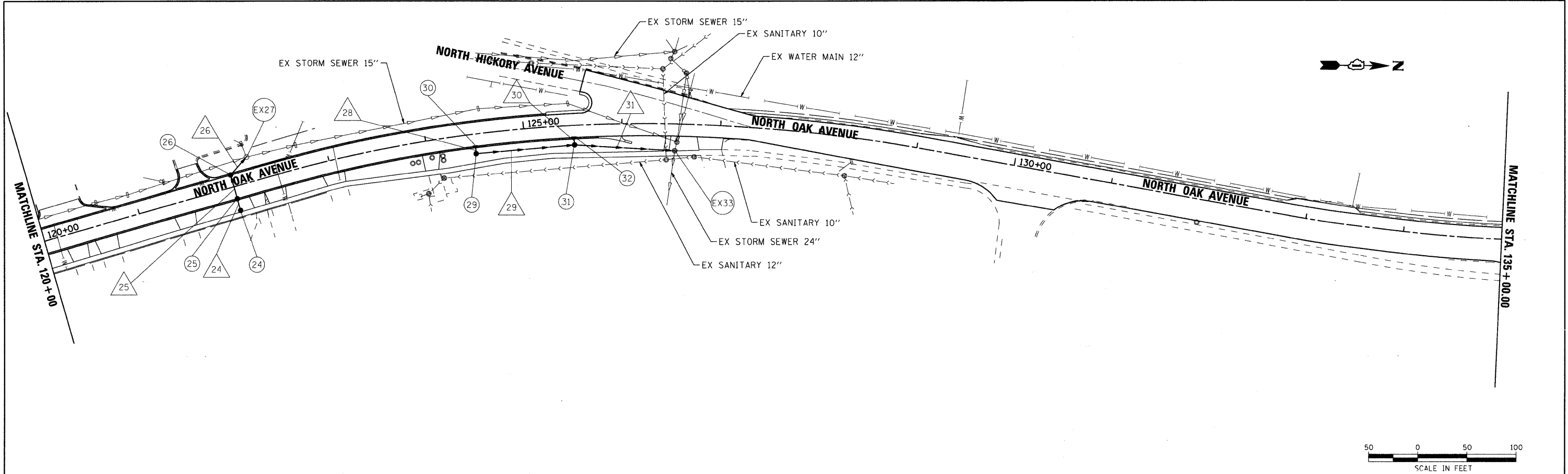


PLAN	SURVEYED	BY	DATE
	ALIGNED		
	RT. OF WAY CHECKED		
	NO. _____		
	PAID FILE NAME		

PROFILE	SURVEYED	BY	DATE
	GRADES CHECKED		
	NO. _____		
	STRUCTURE NOTATIONS CHFD		

COMPANY NAME: SEC GROUP, INC.
 PROJECT CONTACT: J. MEHAUSH
 CLIENT: VILLAGE OF BARTLETT
 DATE PLOTTED: 8/31/2009 4:26:23 PM
 FILE NAME: 090196-drain-02.dgn
 PLOT DRIVER: pdf.plt
 PEN TABLE: standard-trans.tbl



810.60	809.37	808.13	806.93	805.80	804.80	803.94	803.26	802.80	802.51	802.32	802.22	802.11	802.01	802.03	802.09	802.17	802.24	802.39	802.90	803.67	804.66	805.81	807.14	808.58	809.97	811.25	812.23	813.03	813.78	814.27
120+00	121+00	122+00	123+00	124+00	125+00	126+00	127+00	128+00	129+00	130+00	131+00	132+00	133+00	134+00	135+00															

SEC Group, Inc.
 Engineering
 Surveying
 Planning
 Landscape Architecture
 McHenry • Yorkville • New Lenox • Chicago
 www.secgroupinc.com

USER NAME = jmelhussh	DESIGNED - J. ATTANASEO	REVISED -
	DRAWN -	REVISED -
PLOT SCALE = 1" = 50'	CHECKED - T. HAMILTON	REVISED -
PLOT DATE = 8/31/2009	DATE - 8/3/09	REVISED -

STATE OF ILLINOIS
DEPARTMENT OF TRANSPORTATION

PROPOSED DRAINAGE PLAN
NORTH OAK AVENUE RECONSTRUCTION

SCALE: 1" = 50' SHEET NO. 2 OF 5 SHEETS STA. TO STA.

F.A. RTE.	SECTION	COUNTY	TOTAL SHEETS	SHEET NO.
2537	09-00084-00-RS	COOK	53	17
CONTRACT NO.				63274
ILLINOIS FED. AID PROJECT ARA-9003 (345)				