



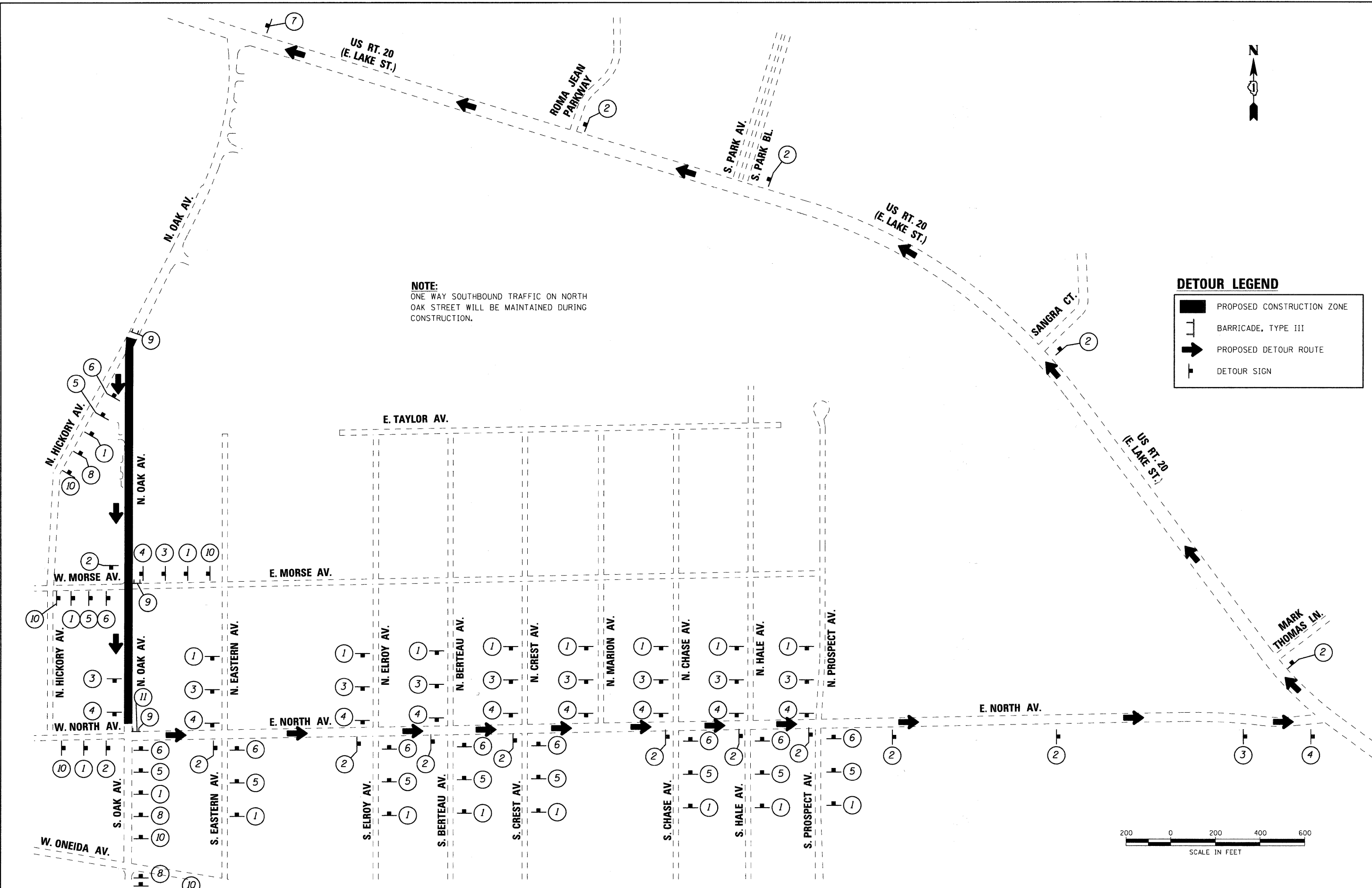
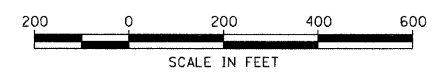




DETOUR LEGEND

-  PROPOSED CONSTRUCTION ZONE
-  BARRICADE, TYPE III
-  PROPOSED DETOUR ROUTE
-  DETOUR SIGN

NOTE:
ONE WAY SOUTHBOUND TRAFFIC ON NORTH OAK STREET WILL BE MAINTAINED DURING CONSTRUCTION.



COMPANY NAME: SEC GROUP, INC.
 PROJECT CONTACT: J. MELIUSH
 CLIENT: VILLAGE OF BARTLETT
 DATE PLOTTED: 8/31/2009 4:26:53 PM
 FILE NAME: 090196-de-tour-02.dgn
 PLOT DATE: 8/31/2009
 PLOT TIME: 4:26:53 PM
 PLOT BY: jmelush

SEC Group, Inc.
 Engineering
 Surveying
 Planning
 Landscape Architecture
 McHenry • Yorkville • New Lenox • Chicago
 www.secgroupinc.com

USER NAME = jmelush	DESIGNED - J. ATTANASEO	REVISED -
FILE NAME = 090196-de-tour-02.dgn	DRAWN - JPA	REVISED -
PLOT SCALE = 1" = 200'	CHECKED - T. HAMILTON	REVISED -
PLOT DATE = 8/31/2009	DATE - 8/3/09	REVISED -

**STATE OF ILLINOIS
DEPARTMENT OF TRANSPORTATION**

**PROPOSED DETOUR
NORTHBOUND OAK AVENUE**

SCALE: 1" = 200' SHEET NO. 2 OF 2 SHEETS STA. TO STA.

F.A.U. RTE.	SECTION	COUNTY	TOTAL SHEETS	SHEET NO.
2537	09-00084-00-RS	COOK	53	25
CONTRACT NO.				63274
FED. ROAD DIST. NO. ILLINOIS FED. AID PROJECT ARA-9003 (345)				