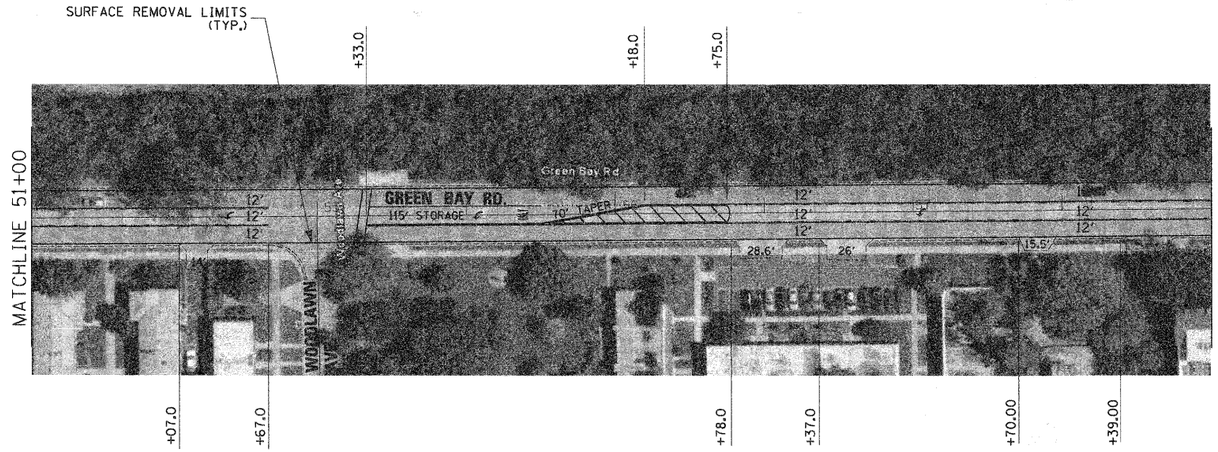

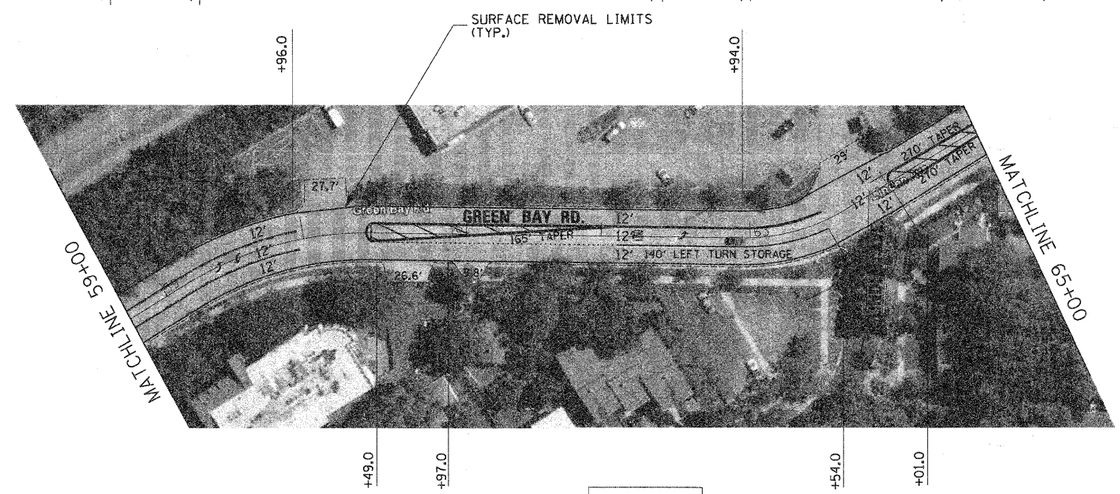

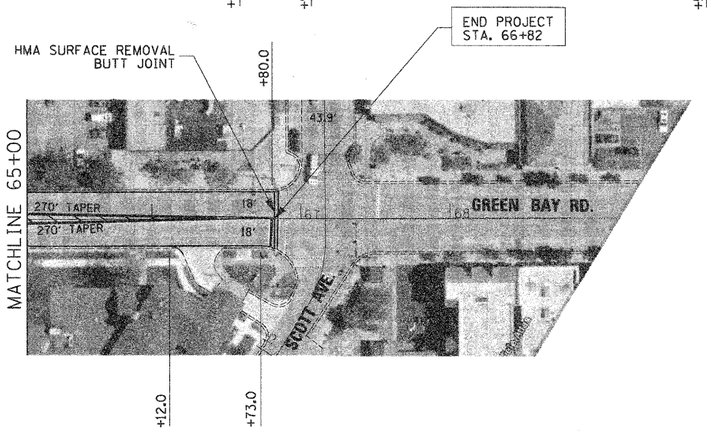

NOTE: SEE DISTRICT ONE TYPICAL PAVEMENT MARKINGS DETAILS AND DETECTOR LOOP INSTALLATION DETAILS FOR MORE INFORMATION

FILE NAME = $FILE$	DESIGNED -	REVISED -	STATE OF ILLINOIS DEPARTMENT OF TRANSPORTATION	GREEN BAY ROAD RESURFACING PLAN AND PAVEMENT MARKING	F.A.U. RTE.	SECTION	COUNTY	TOTAL SHEETS	SHEET NO.
	DRAWN -	REVISED -			2744	09-00062-00-RS	COOK	16	8
PLOT DATE = 8/7/2009 $TIME$	CHECKED -	REVISED -					CONTRACT NO. 63278		
	DATE -	REVISED -		SCALE : 1"=50' / SHEET NO. 3 OF 3 SHEETS / STA. 51+00 TO STA. 66+82	FED. ROAD DIST. NO.	ILLINOIS	FED. AID PROJECT		