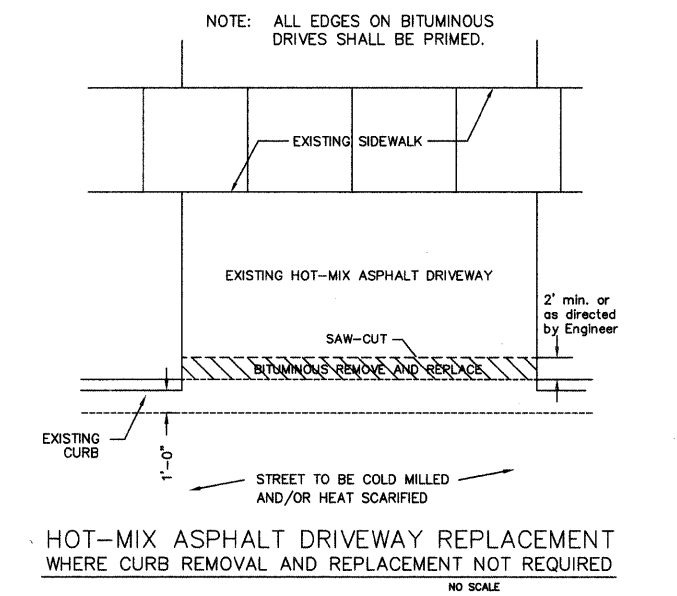
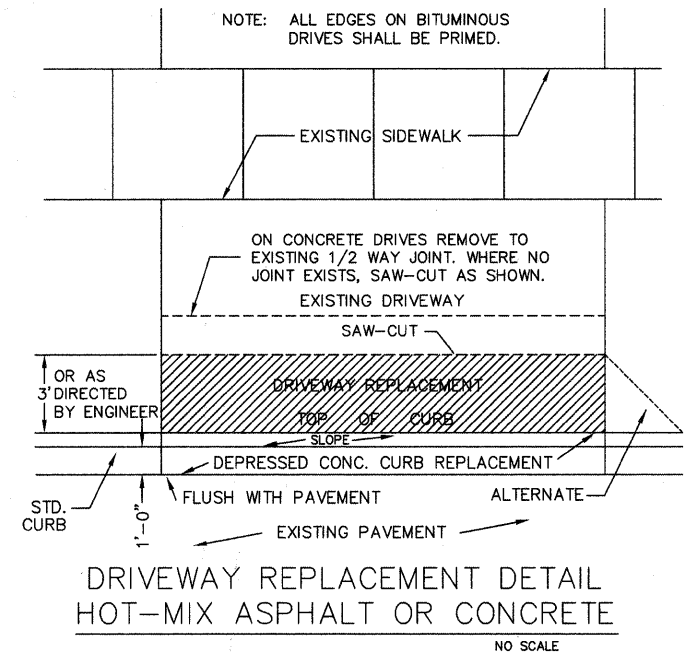
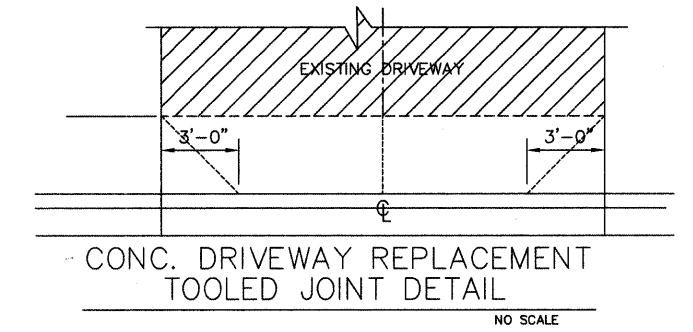
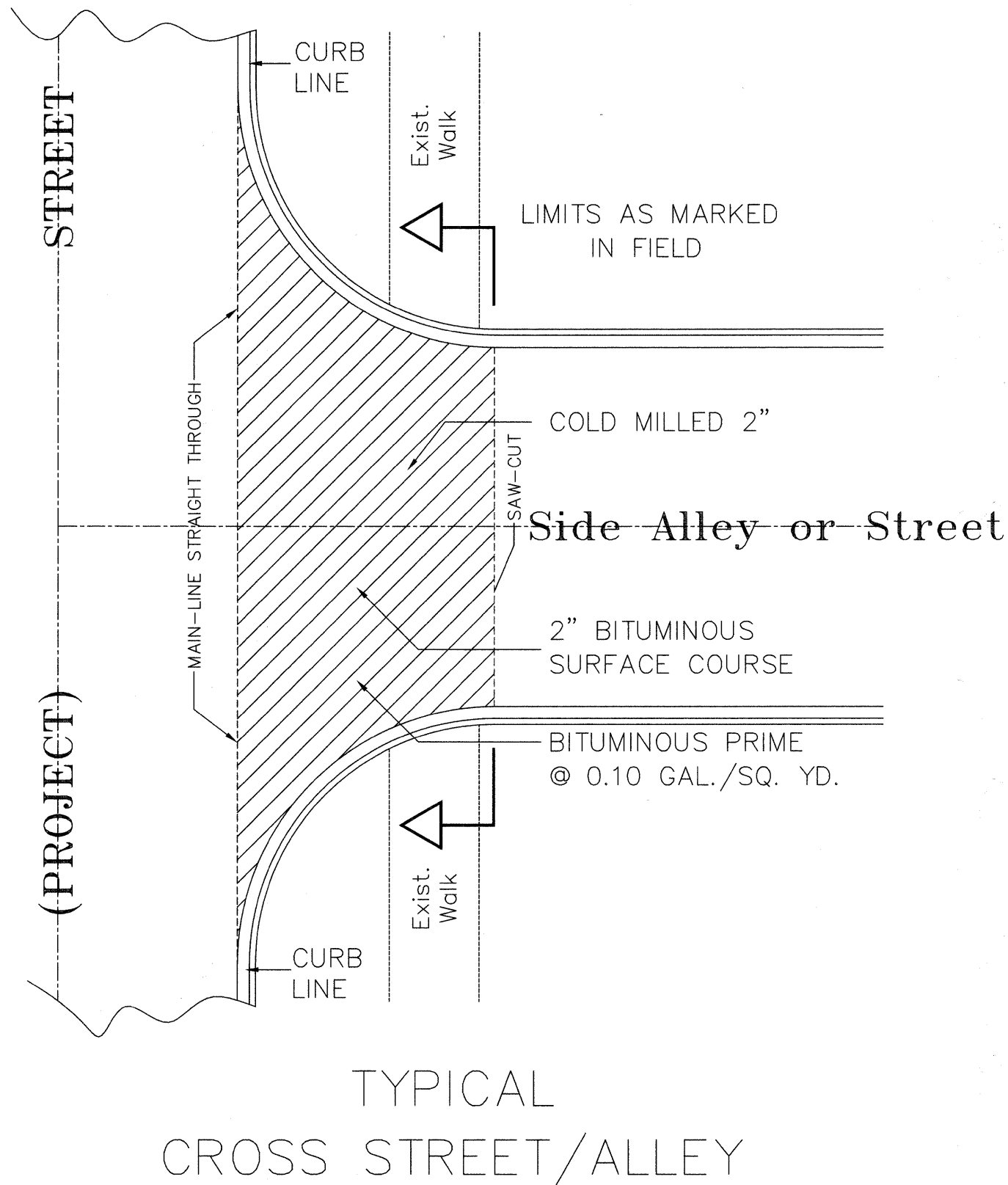


I:\2009\09-026\Drawings\Construction\Drawings\09-026.dwg, 12:42:15.82 PM, COPYRIGHT, JOSEPH A. SCHUDT & ASSOCIATES - J.A.R.



Joseph A. Schudt & Associates
 19350 S. HARLEM AVENUE FRANKFORT, IL 60423
 PHONE: 708-720-1000 FAX: 708-720-1065
 ILLINOIS REGISTERED DESIGN FIRM No. 184-001172
 CIVIL ENGINEERING LAND SURVEYING ENVIRONMENTAL LAND PLANNING GPS SERVICES

*34th Street Street Paving
East End Ave. to Holeman Ave.*

COPYRIGHT © 2009
JOSEPH A. SCHUDT & ASSOCIATES
ALL RIGHTS RESERVED

FILE NAME =	USER NAME =	DESIGNED - S.M.H.	REVISED - 8-24-09	STATE OF ILLINOIS DEPARTMENT OF TRANSPORTATION	MISCELLANEOUS DETAILS	F.A.P. RTE. 3734	SECTION 09-00058-00-RS	COUNTY COOK	TOTAL SHEETS 12	SHEET NO. 12
PLOT SCALE =	CHECKED - S.M.H.	REVISOR -	REVISOR -	SCALE: N/A	SHEET NO. 12 OF 12 SHEETS	CONTRACT NO. 63284		ILLINOIS FED. AID PROJECT AREA - 9003 (394)		
PLOT DATE =	DATE - 6-24-09	REVISOR -	REVISOR -	STA. TO STA.	Long Section Number Multiple County Names 09-026.dwg 09-026					