

**STATE OF ILLINOIS
DEPARTMENT OF TRANSPORTATION
DIVISION OF HIGHWAYS
PLANS FOR PROPOSED
FEDERAL AID PROJECT
LOCAL AGENCY PAVEMENT PRESERVATION (LAPP)
FAU ROUTE 1026 (DIVISION STREET)
25th AVENUE TO 14th AVENUE
SECTION NO. 09-00113-00-RS
PROJECT ARA-9003(327)
VILLAGE OF MELROSE PARK
COOK COUNTY
JOB NO. C-91-636-09**

ROUTE NO.	SECTION	COUNTY	TOTAL SHEETS	SHEET NO.
FAU 1026	09-00113-00-RS	COOK	14	1
ILLINOIS PROJECT		ARA-9003(327)		
CONTRACT NO. 63290				



LOCATION OF SECTION INDICATED THUS:

TRAFFIC DATA
ADT (2009) = 4,500
POSTED SPEED LIMIT = 30 MPH
DESIGN SPEED LIMIT = 35 MPH

DESIGN DESIGNATION
COLLECTOR

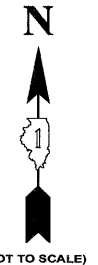
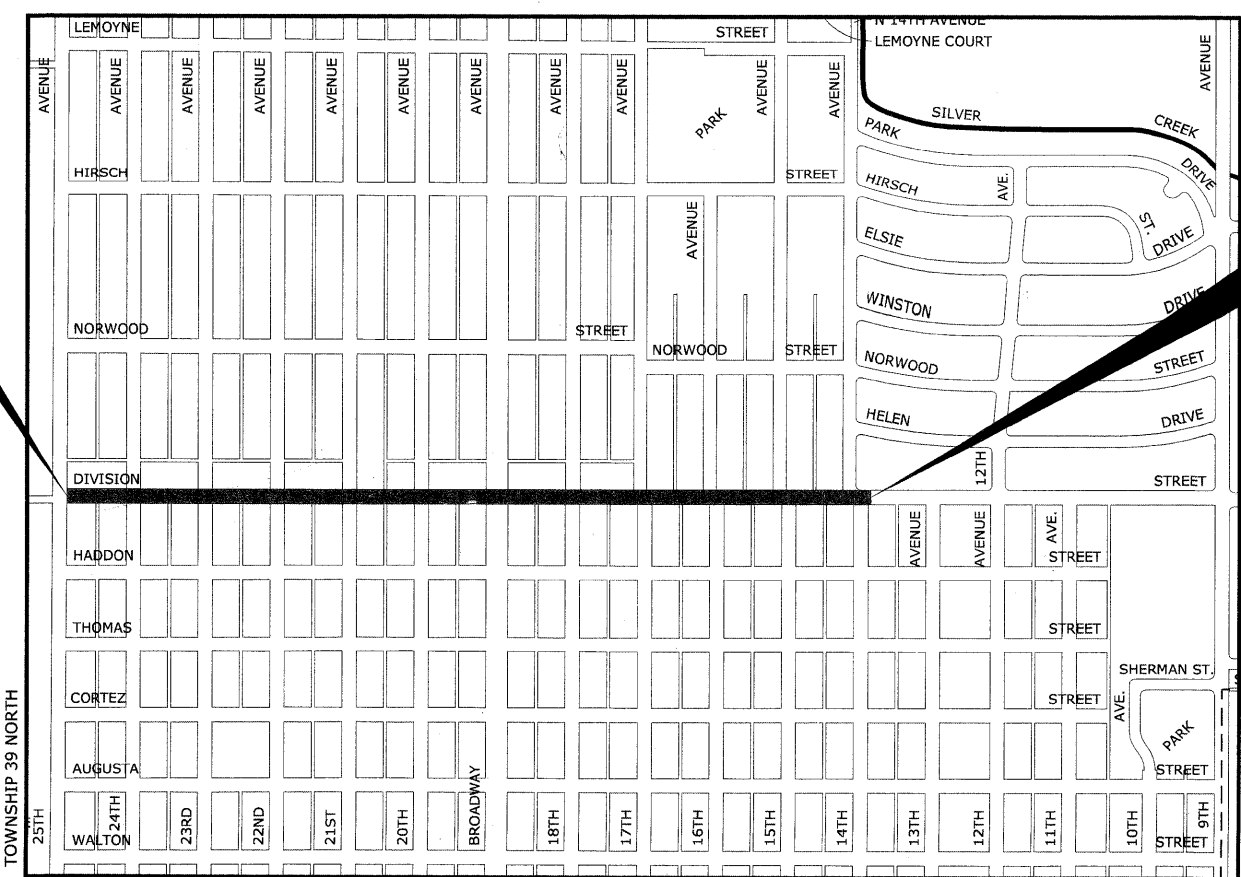
PROJECT LOCATED IN THE VILLAGE OF MELROSE PARK



**Know what's below.
Call before you dig.**

PROJECT BEGINS STATION 0+13 DIVISION STREET

PROJECT ENDS STATION 37+05 DIVISION STREET



(NOT TO SCALE)

- 0 10' 20' SCALE: 1" = 10'
- 0 20' 40' SCALE: 1" = 20'
- 0 30' 60' SCALE: 1" = 30'
- 0 40' 80' SCALE: 1" = 40'
- 0 50' 100' SCALE: 1" = 50'

FULL SIZE PLANS HAVE BEEN PREPARED USING STANDARD ENGINEERING SCALES. REDUCED SIZED PLANS WILL NOT CONFORM TO STANDARD SCALES. IN MAKING MEASUREMENTS ON REDUCED PLANS, THE ABOVE SCALES MAY BE USED.

CONTRACT NO. 63290

- AREA OF IMPROVEMENT
NOT TO SCALE
GROSS LENGTH OF IMPROVEMENT = 3,692 FT = 0.70 MI
NET LENGTH OF IMPROVEMENT = 3,692 FT = 0.70 MI


STATE OF ILLINOIS
ILLINOIS DEPARTMENT OF TRANSPORTATION
DIVISION OF HIGHWAYS

APPROVED: *[Signature]* 2009
VILLAGE OF MELROSE PARK, PRESIDENT

PASSED: August 31, 2009
[Signature] DISTRICT 1 ENGINEER OF LOCAL ROADS & STREETS

RELEASED FOR BID BASED ON LIMITED REVIEW: SEPTEMBER 1, 2009
[Signature] DEPUTY DIRECTOR OF HIGHWAYS, REGION 1 ENGINEER

(PRINTED BY AUTHORITY OF THE STATE OF ILLINOIS)



DATE SIGNED: *[Signature]* 8.10.09
LICENSE EXPIRES: 11-30-09

EDWIN HANCOCK ENGINEERING COMPANY
9933 ROOSEVELT ROAD PHONE : (708) 865-0300
WESTCHESTER, ILLINOIS 60154

FIELD ENGINEER: MARILIN SOLOMON, (847) 705-4407