

FAU RTE	SECTION	COUNTY	TOTAL SHEETS	SHEET NO.
1704	09-00015-00-RS	COOK	14+2	1
F.H.W.A. REG.	ILLINOIS PROJECT	ARA-9003(218)		

CONTRACT NO. 63291

INDEX OF SHEETS

- COVER SHEET, INDEX OF SHEETS, LOCATION MAP, INDEX OF STATE STANDARDS
- GENERAL NOTES, JOINT DETAILS, SUMMARY OF QUANTITIES
- TYPICAL CROSS SECTIONS, HOT-MIX ASPHALT MIXTURE REQUIREMENTS
- PLAN: 63RD STREET (RESURFACING) - LAGRANGE ROAD to EAST AVENUE
- PLAN: 63RD STREET (PAVEMENT MARKINGS) - LAGRANGE ROAD to EAST AVENUE
- PLAN: 63RD STREET (DETECTOR LOOP REPLACEMENT) - AT LAGRANGE ROAD
- DISTRICT ONE TYPICAL PAVEMENT MARKINGS
- TEMPORARY PAVEMENT MARKING LETTERS AND SYMBOLS
- TRAFFIC CONTROL AND PROTECTION FOR SIDEROADS, INTERSECTIONS, AND DRIVEWAYS
- SIGNING FOR FLAGGING OPERATIONS AT WORK ZONE OPENINGS
- CURB OR CURB AND GUTTER REMOVAL AND REPLACEMENT
- FRAMES AND LIDS ADJUSTMENTS WITH MILLING
- BUTT JOINT AND HOT-MIX ASPHALT TAPER DETAILS
- PAVEMENT PATCHING FOR HMA SURFACED PAVEMENT

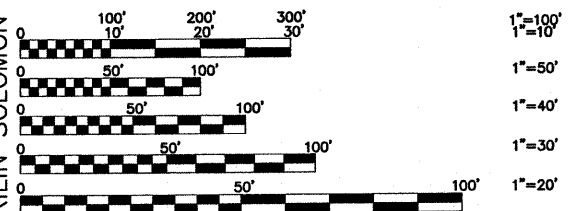
STATE STANDARDS

- 000001-05 STANDARD SYMBOLS, ABBREVIATIONS, AND PATTERNS
- 424001-05 CURB RAMPS FOR SIDEWALKS
- 442201-03 CLASS C AND D PATCHES
- 604001-03 FRAME & LIDS, TYPE 1
- 606001-04 CONCRETE CURB AND COMBINATION CONCRETE CURB & GUTTER
- 701301-03 LANE CLOSURE, 2L, 2W, SHORT TIME OPERATIONS
- 701501-05 URBAN LANE CLOSURE, 2L, 2W, UNDIVIDED
- 701606-06 URBAN LANE CLOSURE, MULTILANE, 2W WITH MOUNTABLE MEDIAN
- 701701-06 URBAN LANE CLOSURE, MULTILANE INTERSECTION
- 701801-04 LANE CLOSURE, MULTILANE 1W OR 2W CROSSWALK OR SIDEWALK CLOSURE
- 701901-01 TRAFFIC CONTROL DEVICES
- 780001-02 TYPICAL PAVEMENT MARKINGS
- 886001-01 DETECTOR LOOP INSTALLATIONS
- 886006-01 TYPICAL LAYOUTS FOR DETECTOR LOOPS

TRAFFIC DATA

ADT:
63rd STREET 3,000 (2009)

POSTED SPEED	DESIGN SPEED
30 MPH (EXISTING)	30 MPH (EXISTING)
30 MPH (PROPOSED)	30 MPH (PROPOSED)



FULL SIZE PLANS HAVE BEEN PREPARED USING STANDARD ENGINEERING SCALES. REDUCED SIZED PLANS WILL NOT CONFORM TO STANDARD SCALES. IN MAKING MEASUREMENTS ON REDUCED PLANS, THE ABOVE SCALES MAY BE USED.

JULIE
JOINT UTILITY LOCATION INFORMATION FOR EXCAVATION
CALL 811

Know what's below.
Call before you dig.

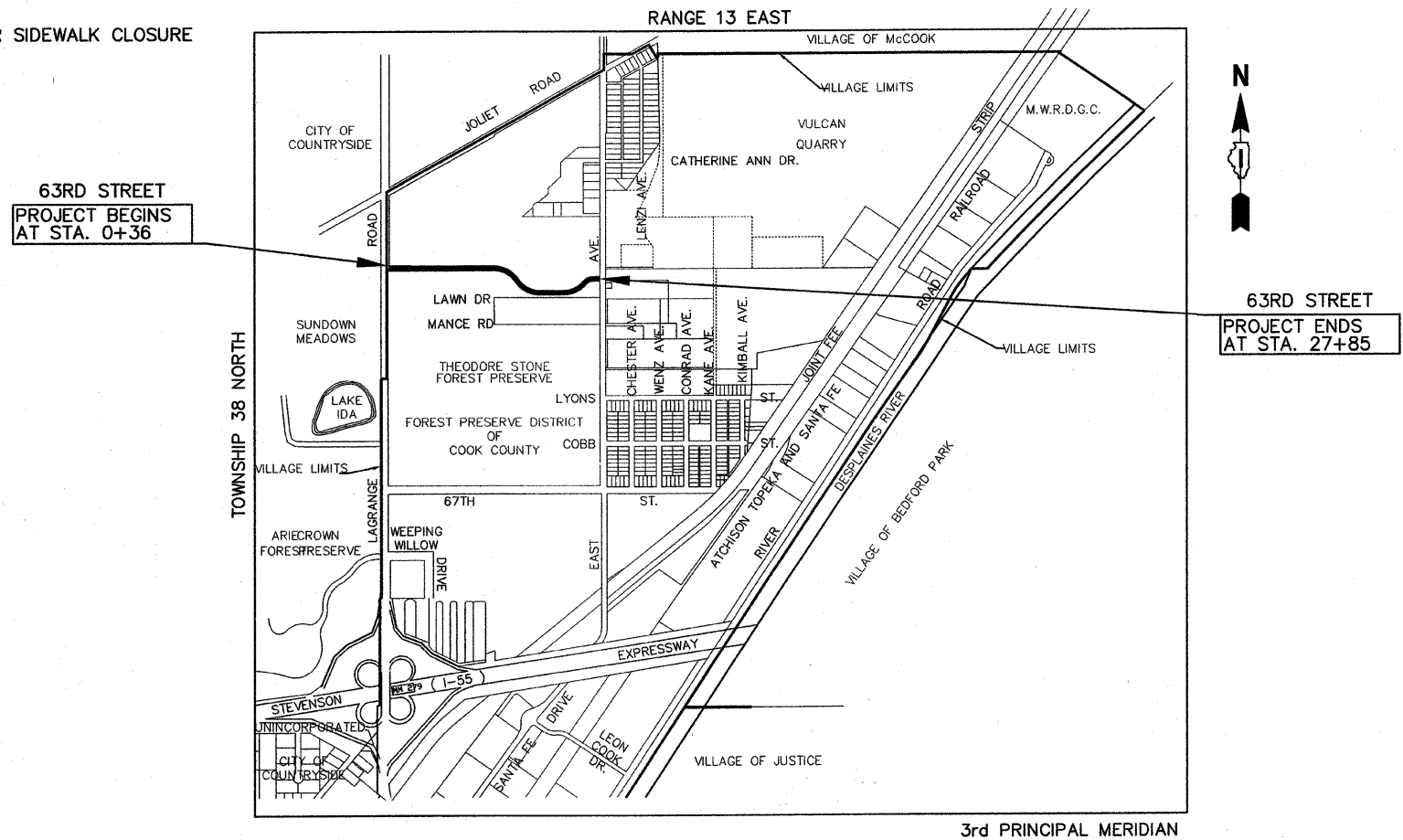
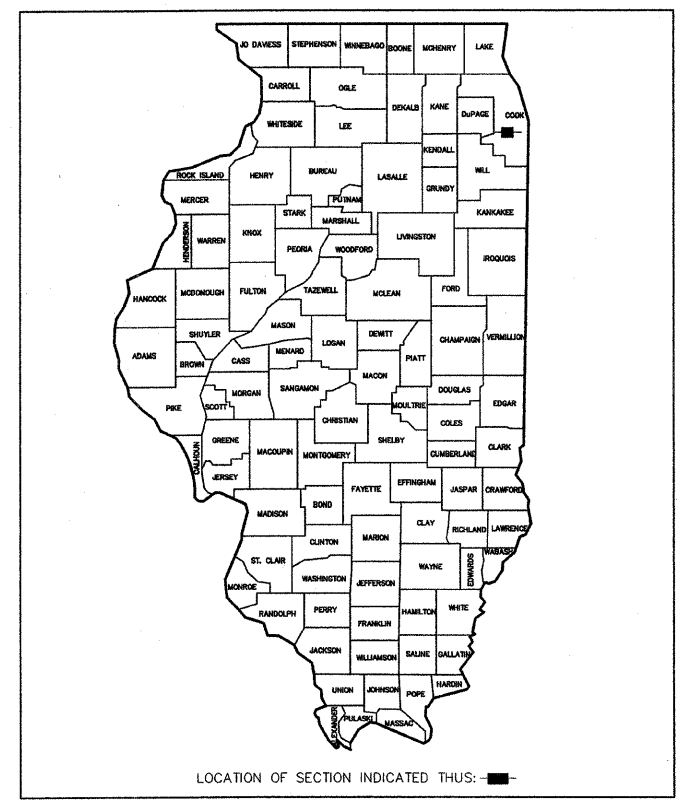
Frank Novotny & Associates, Inc.
825 Midway Drive • Willowbrook, IL • 60527 • Telephone: (630) 987-8640 • Fax: (630) 887-0132
Civil Engineers
Municipal Consultants
ILLINOIS PROFESSIONAL DESIGN FIRM NO. 184-000628

REVISIONS			DESCRIPTION
NO.	BY	DATE	
1	JLC	7-07-09	PER IDOT REVIEW
2	JLC	8-17-09	PER IDOT REVIEW
3	JLC	9-09-09	PER IDOT REVIEW

CONTRACT NO. 63291

STATE OF ILLINOIS DEPARTMENT OF TRANSPORTATION DIVISION OF HIGHWAYS PLANS FOR PROPOSED FEDERAL AID HIGHWAY

63RD STREET (FAU ROUTE 1704)
FROM LAGRANGE ROAD (FAP 330) to EAST AVENUE (FAU 2719)
LAPP RESURFACING
FEDERAL PROJECT ARA-9003(218)
SECTION NO. 09-00015-00-RS
VILLAGE OF HODGKINS
COOK COUNTY
JOB NO. C-91-273-09
PROJECT LOCATION MAP
N.T.S.



MARILYN SOLOMON (847) 705-4407
FIELD DESIGN ENGINEER

STATE OF ILLINOIS
DEPARTMENT OF TRANSPORTATION
DIVISION OF HIGHWAYS

APPROVED: 8-14 2009

VILLAGE PRESIDENT: Noel B. Cummings
NOEL B. CUMMINGS, PRESIDENT

PASSED: August 31, 2009
Chris H. ...
DISTRICT #1 ENGINEER OF LOCAL ROADS & STREETS

RELEASING FOR BID
BASED ON LIMITED
REVIEW: SEPTEMBER 1, 2009
Diana M. O'Keefe
DEPUTY DIRECTOR OF HIGHWAYS, REGION #1 ENGINEER

James L. Cainkar
JAMES L. CAINKAR, P.E.
IL. P.E. NO. 62-36190
EXPIRES 11-30-2009
DATE: Aug 17, 2009

— DENOTES LOCATION OF IMPROVEMENT IN LYONS TOWNSHIP

LENGTH OF PROJECT	
GROSS LENGTH OF PROJECT	2749 FEET (0.5206 MILES)
NET LENGTH OF PROJECT	2749 FEET (0.5206 MILES)

PRINTED BY THE AUTHORITY OF THE STATE OF ILLINOIS