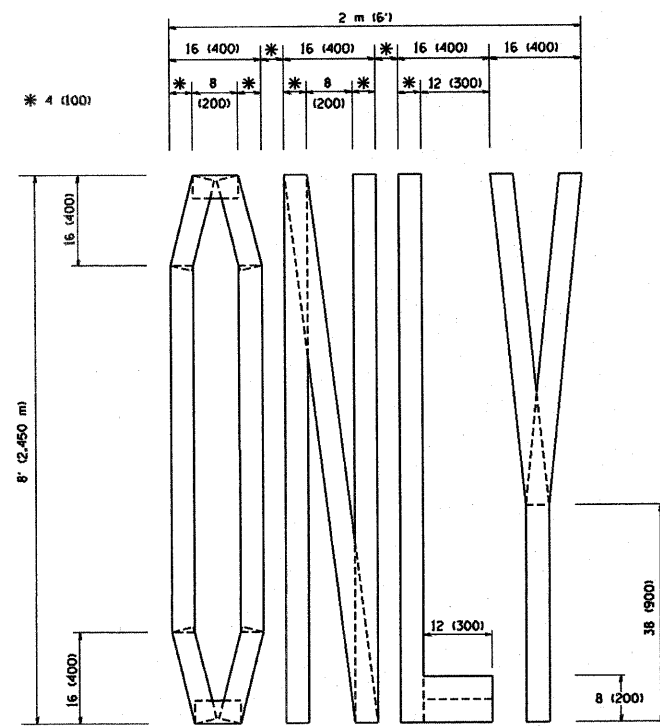
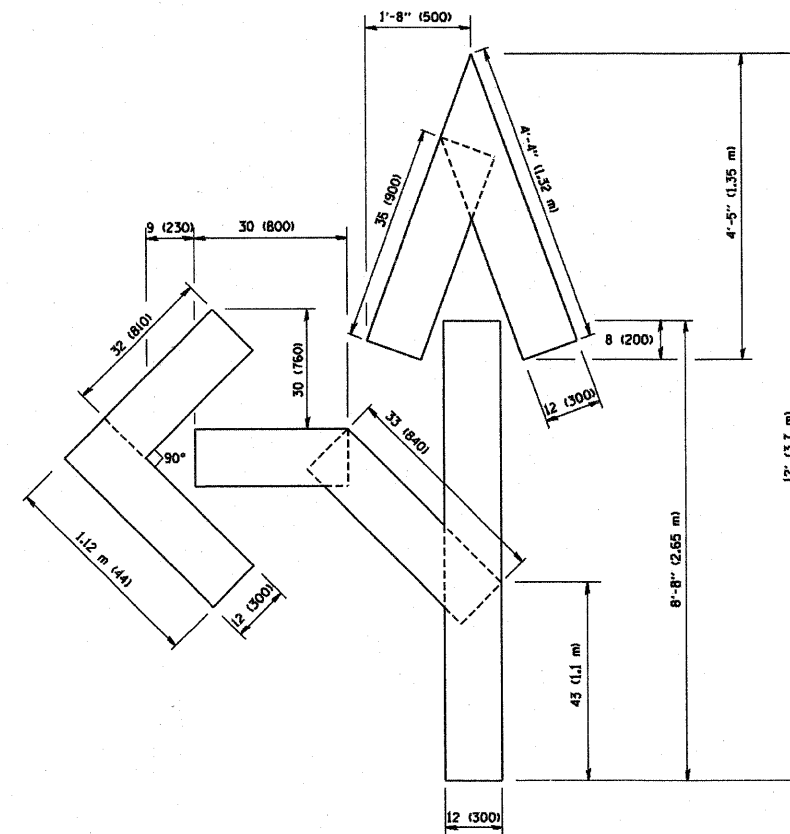


FAU RTE	SECTION	COUNTY	TOTAL SHEETS	SHEET NO.
1704	09-00015-00-RS	COOK	14	8
F.H.W.A. REG.	ILLINOIS PROJECT	ARA-9003(218)		

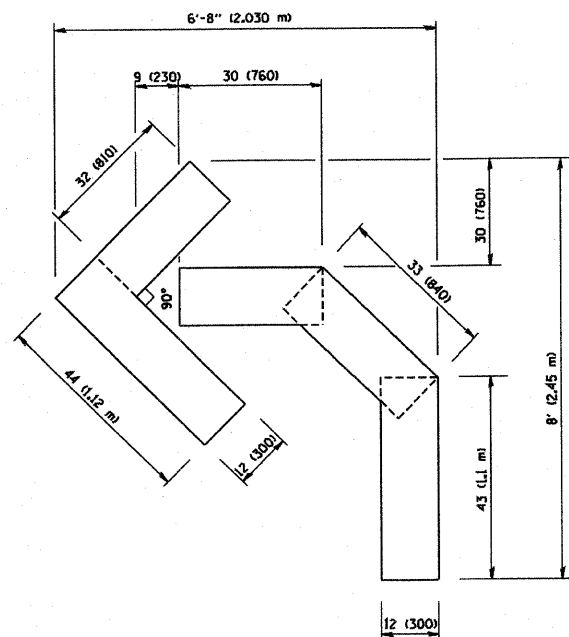
CONTRACT NO. 63291



QUANTITY
4 (100) LINE = 64.1 ft. (19.7 m)
21.1 sq. ft. (1.97 sq. m)



QUANTITY
4 (100) LINE = 82.5 ft. (25.3 m)
27.5 sq. ft. (2.53 sq. m)



QUANTITY
4 (100) LINE = 45.5 ft. (13.9 m)
15.2 sq. ft. (1.39 sq. m)

All dimensions are in inches (millimeters) unless otherwise shown.

REVISIONS	
NAME	DATE
T. RAMMACHER	09/18/94
J. OBERLE	06/01/96
T. RAMMACHER	06/05/96
T. RAMMACHER	11/04/97
T. RAMMACHER	03/02/98
E. GOMEZ	08/28/00

ILLINOIS DEPARTMENT OF TRANSPORTATION

**PAVEMENT MARKING
LETTERS AND SYMBOLS
FOR TRAFFIC STAGING**

SCALE: NONE

DRAWN BY CADD

CHECKED BY

TC-16

PLOT DATE: 3/7/2007
PLOT SCALE: 1/8" = 1'-0"
PLOT USER: JLC

REVISIONS			
NO.	BY	DATE	DESCRIPTION

**PAVEMENT MARKING
LETTERS AND SYMBOLS
FOR TRAFFIC STAGING**

PROJECT NO. 06212	SCALE NONE
DRAWN/DESIGNED JFP/JLC	DATE APR., 2008
CHECKED/APPROVED JLC	FIELD BOOK NO. NONE