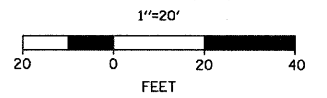
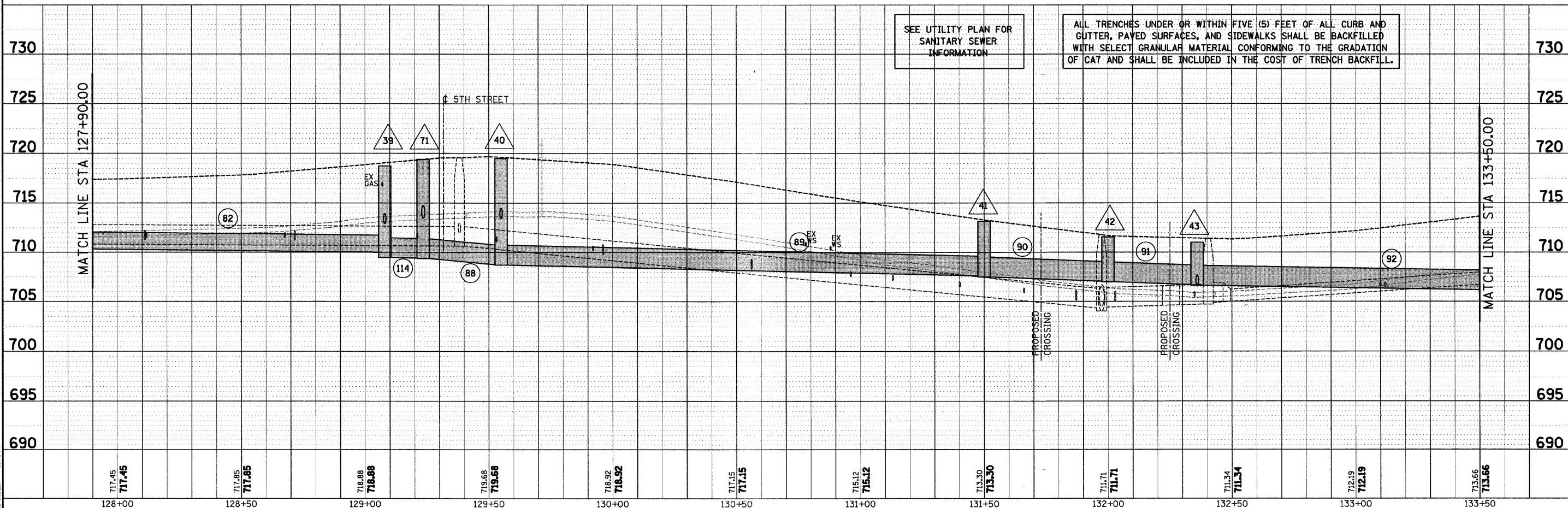
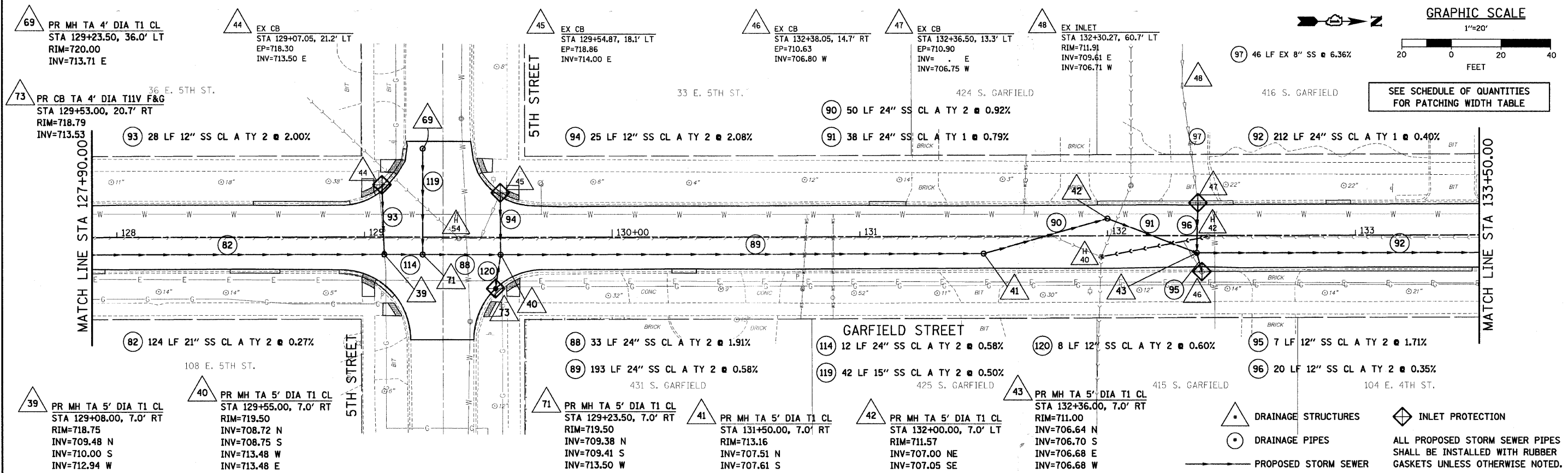


GRAPHIC SCALE



SEE SCHEDULE OF QUANTITIES FOR PATCHING WIDTH TABLE



SEE UTILITY PLAN FOR SANITARY SEWER INFORMATION

ALL TRENCHES UNDER OR WITHIN FIVE (5) FEET OF ALL CURB AND GUTTER, PAVED SURFACES, AND SIDEWALKS SHALL BE BACKFILLED WITH SELECT GRANULAR MATERIAL CONFORMING TO THE GRADATION OF CA7 AND SHALL BE INCLUDED IN THE COST OF TRENCH BACKFILL.

- △ DRAINAGE STRUCTURES
 - DRAINAGE PIPES
 - ◊ INLET PROTECTION
- ALL PROPOSED STORM SEWER PIPES SHALL BE INSTALLED WITH RUBBER GASKETS UNLESS OTHERWISE NOTED.

DATE	
BY	
REVISION	
PLAN	
NO.	

DATE	
BY	
REVISION	
PROFILE	
NO.	

<p>SEC Group, Inc. Engineering Planning Landscape Architecture Milwaukee • Yorkville • New Lenox • Chicago www.secgroupinc.com</p>	USER NAME = s.johnson PLOT SCALE = 1"=20' PLOT DATE = 8/13/2009	DESIGNED - DRAWN - SVJ CHECKED - GT DATE = 8/13/09	REVISED - REVISED - REVISED - REVISED -	VILLAGE OF HINSDALE DUPAGE COUNTY, ILLINOIS GARFIELD STREET, FIRST STREET, & PARK AVENUE	GARFIELD STREET DRAINAGE PLAN AND PROFILE	F.A.V. RTE. = 2678 SECTION NO. = 08-00086-00-RS COUNTY = DUPAGE TOTAL SHEETS = 65 SHEET NO. = 36 CONTRACT NO. = 63297
	SCALE: 1"=20' SHEET NO. 36 OF 65 SHEETS STA. 127+90.00 TO STA. 133+50.00				FED. ROAD DIST. NO. ILLINOIS FED. AID PROJECT	