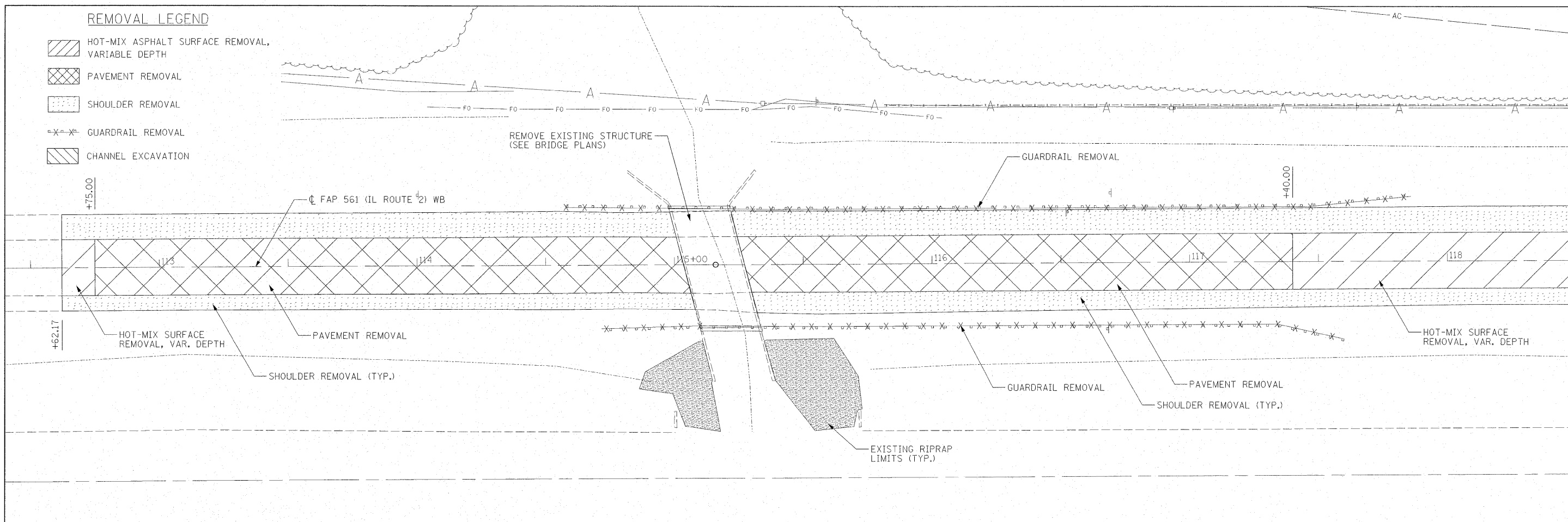


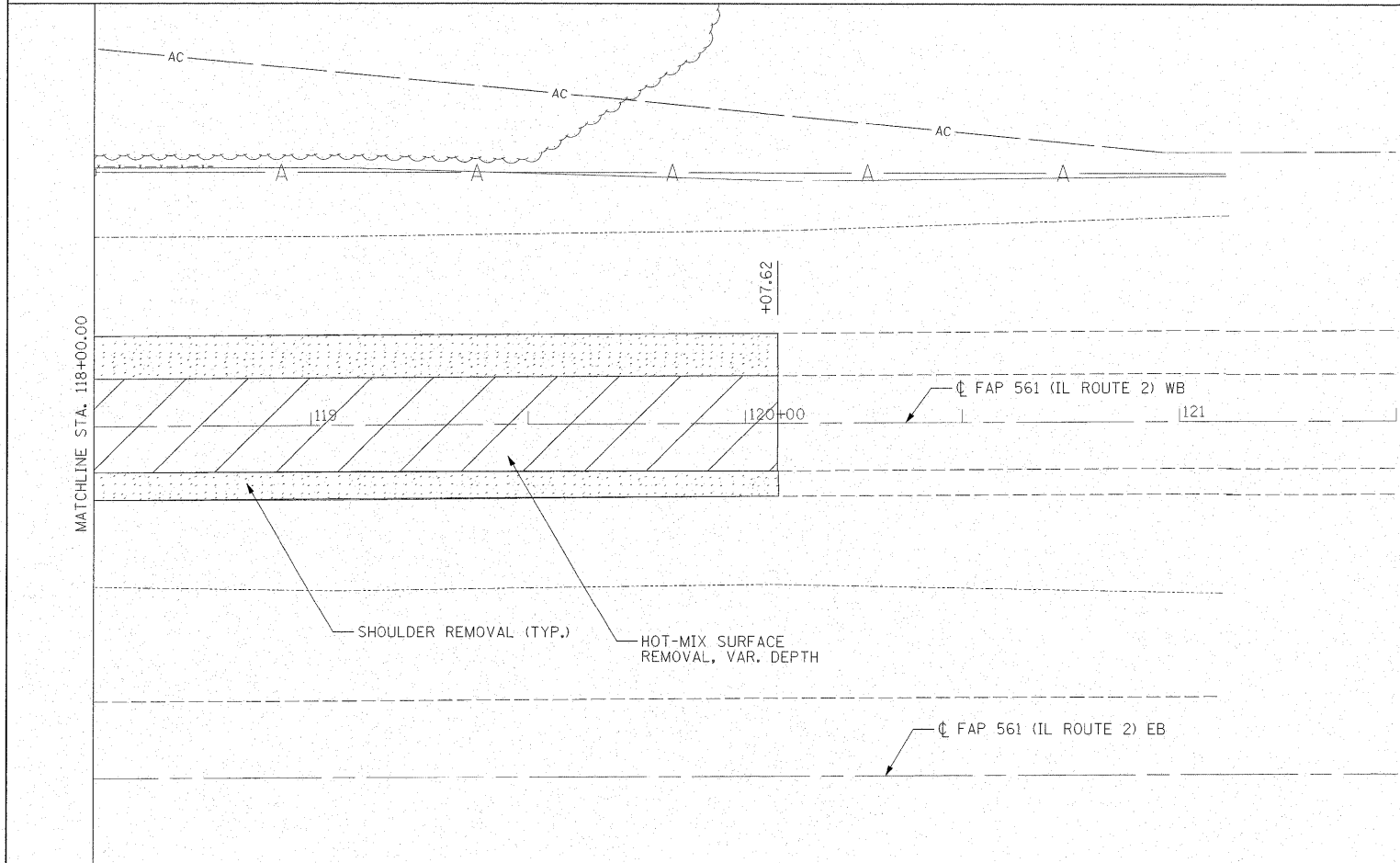


REMOVAL LEGEND

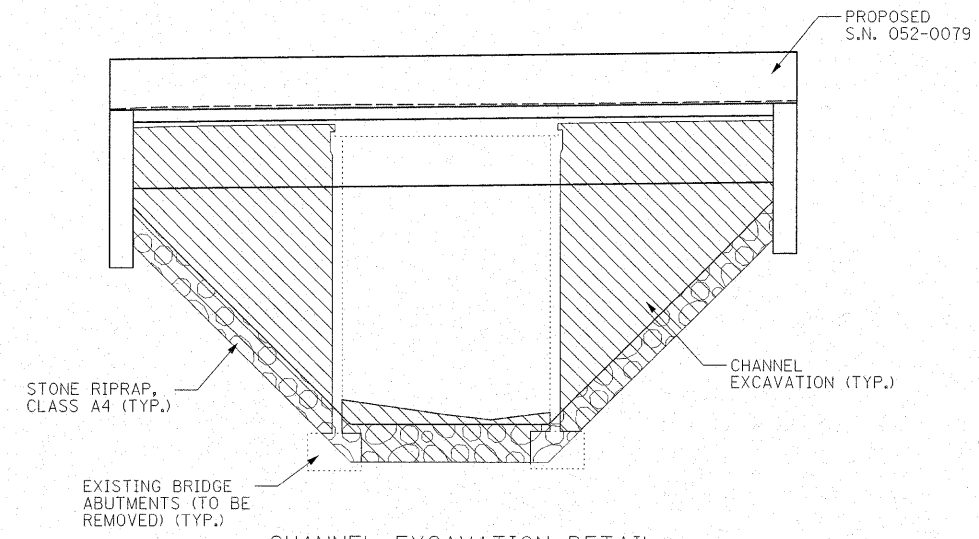
- HOT-MIX ASPHALT SURFACE REMOVAL, VARIABLE DEPTH
- PAVEMENT REMOVAL
- SHOULDER REMOVAL
- GUARDRAIL REMOVAL
- CHANNEL EXCAVATION



MATCHLINE STA. 118+00.00

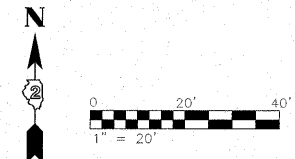


MATCHLINE STA. 118+00.00



CHANNEL EXCAVATION DETAIL

(NOT TO SCALE)



FILE NAME = #FILEL#	USER NAME = #USER#	DESIGNED - JDS	REVISED -	STATE OF ILLINOIS DEPARTMENT OF TRANSPORTATION	IL ROUTE 2 WB (SN 052-0079) REMOVAL PLAN	F.A.P. RTE. 561	SECTION 31-1BR-1 & 31-1BR-2	COUNTY LEE	TOTAL SHEETS 92	SHEET NO. 12		
	PLOT SCALE = #SCALE#	CHECKED - GBM	REVISED -			CONTRACT NO. 64B05						
	PLOT DATE = #DATE#	DATE -	REVISED -			SCALE: SHEET NO. OF SHEETS STA. TO STA.						
						FED. ROAD DIST. NO. ILLINOIS FED. AID PROJECT						