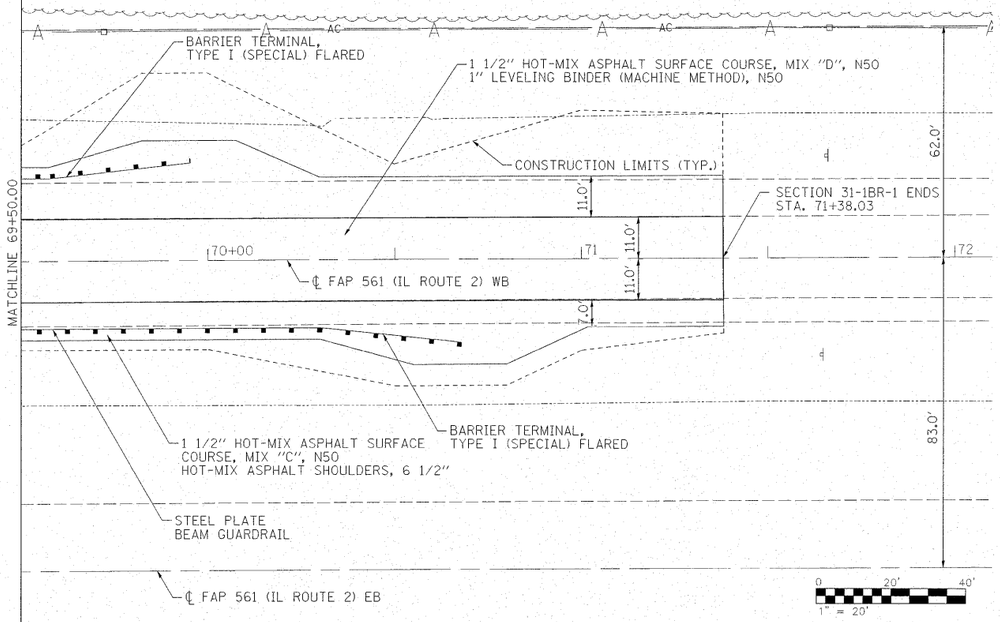

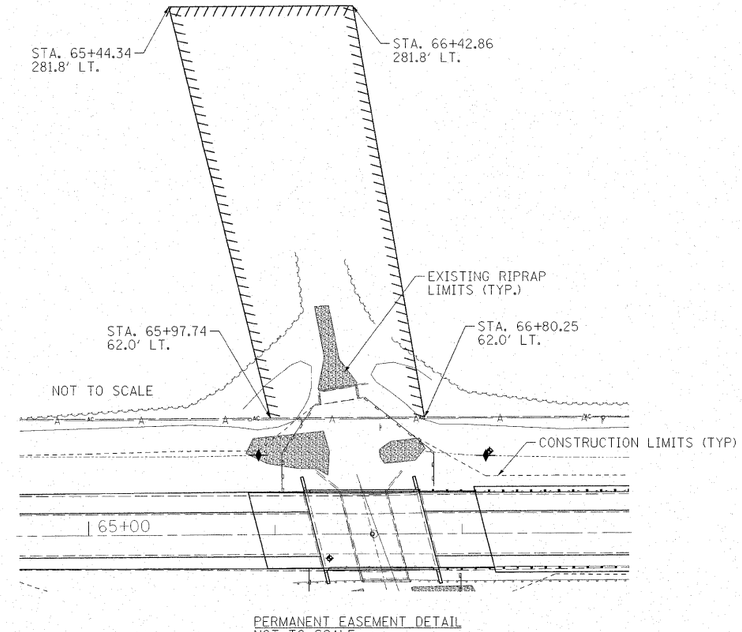

PERMANENT EASEMENT DETAIL
NOT TO SCALE

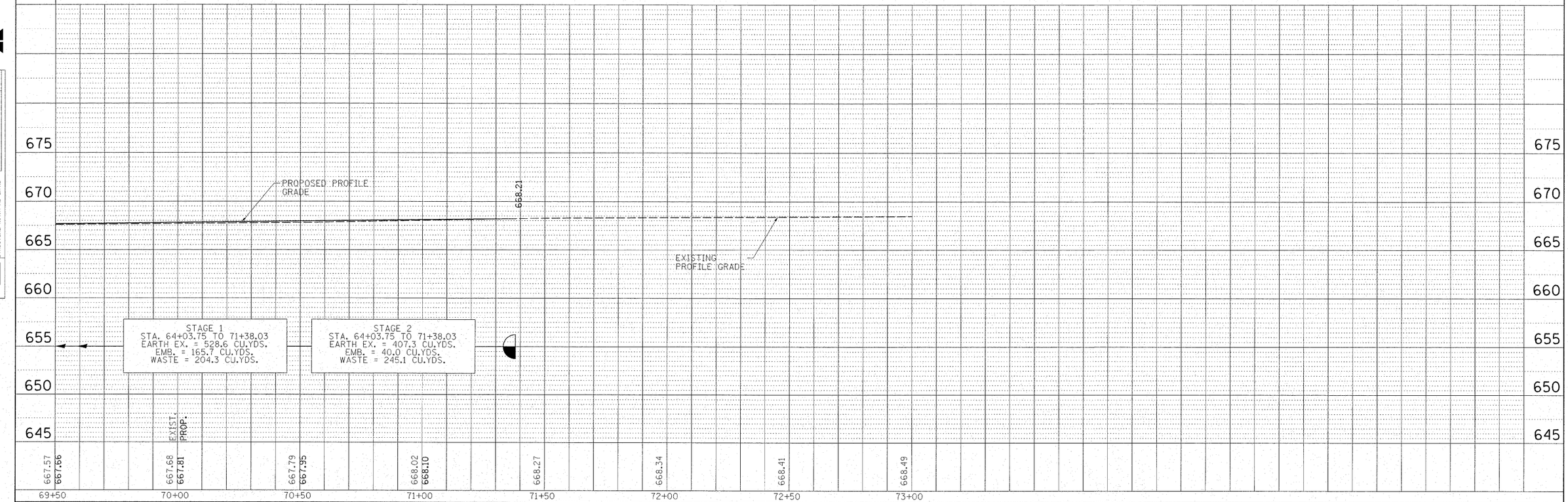

PLAN — NOTE BOOK NO. — SURVEYED — PLOTTED — ALIGNMENT CHECKED — RT. OF WAY CHECKED — CADD FILE NAME — BY — DATE

PROFILE — NOTE BOOK NO. — SURVEYED — PLOTTED — GRADES CHECKED — B.M. NOTED — STRUCTURE NOTATNS CHKD — BY — DATE

MAURER & STUTZ, INC. ENGINEERS SURVEYORS

FILE NAME = $FILEL$	USER NAME = $USER$	DESIGNED - JDS	REVISED -
		DRAWN - WLL	REVISED -
	PLOT SCALE = $SCALE$	CHECKED - GBM	REVISED -
	PLOT DATE = $DATE$	DATE -	REVISED -

STATE OF ILLINOIS
DEPARTMENT OF TRANSPORTATION

IL ROUTE 2 WB (SN 052-0078)
PLAN AND PROFILE

SCALE: SHEET NO. OF SHEETS STA. TO STA.

F.A.P. RTE.	SECTION	COUNTY	TOTAL SHEETS	SHEET NO.
561	31-1BR-1 & 31-1BR-2	LEE	92	14

CONTRACT NO. 64B05

FED. ROAD DIST. NO. ILLINOIS FED. AID PROJECT