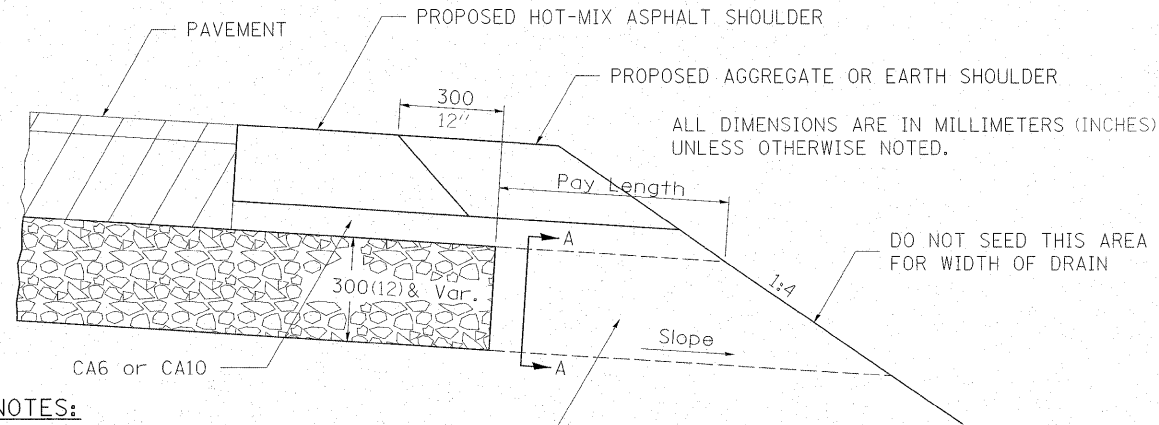


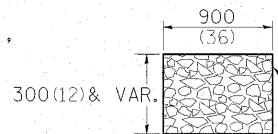
# DRAIN FOR AGGREGATE BASE COURSE



## NOTES:

The rock outlets shall be constructed using CA7 and will be paid for at the contract unit price per m<sup>2</sup> (SQ. YD.) for DRAIN FOR AGGREGATE BASE COURSE. The thickness shall be the same as the adjacent sub-base material as noted on the plans and shall include the cost of the filter fabric. The Rock outlets will be measured in m<sup>2</sup> (SQ. YD.), the width being 900 (36) by the length shown above. The cost of the CA6 or CA10 under the shoulder shall be included in the contract unit price per m<sup>2</sup> (SQ. YD.) for SUB-BASE GRANULAR MATERIAL, TYPE A of the thickness specified. The filter fabric to be used shall conform to the filter fabric used for Riprap.

ROCK OUTLET AT ALL LOW POINTS TO BE 900 (36) WIDE AND EXTEND TO FORESLOPE



SECTION A-A

NOTE: Slope same as shoulder with 2% min.

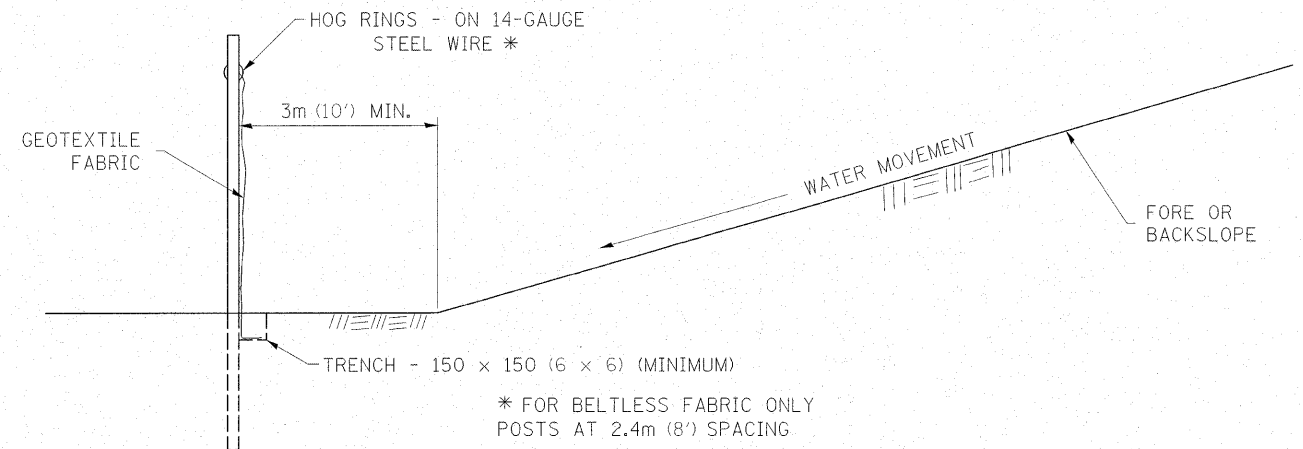
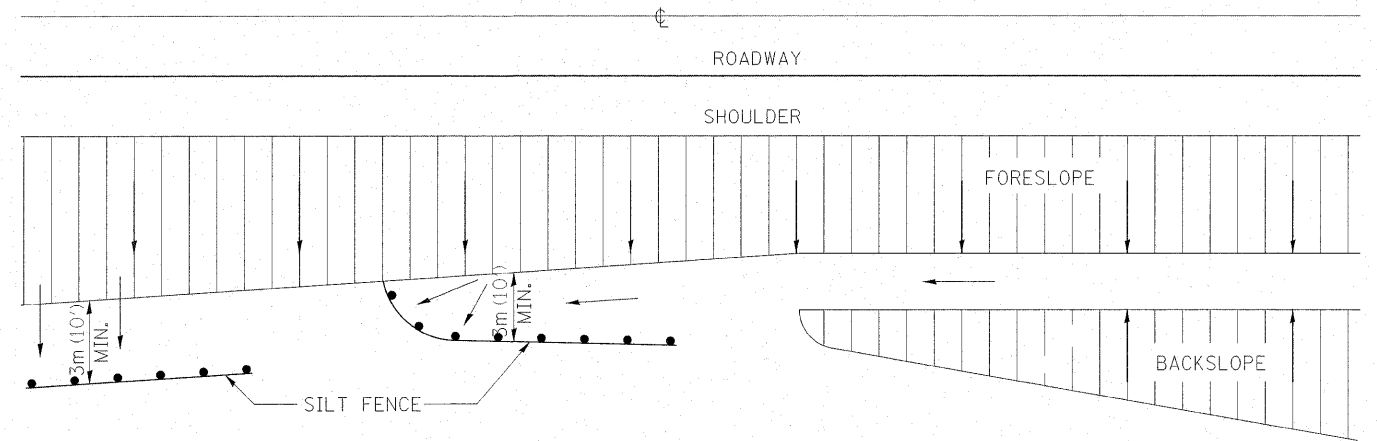
REVISED - 10-10-06

X0325519

**DRAIN FOR AGGREGATE BASE COURSE**

**96.4**

# EROSION CONTROL DETAILS FOR SILT FENCE



DETAILS OF SILT FENCE

REVISED - 10-22-01

ALL DIMENSIONS ARE IN MILLIMETERS (INCHES) UNLESS OTHERWISE NOTED.

**EROSION CONTROL DETAILS FOR SILT FENCE**

**29.2**

|           |                                       |  |  |  |                    |                     |                     |              |   |  |
|-----------|---------------------------------------|--|--|--|--------------------|---------------------|---------------------|--------------|---|--|
| REVISED - | <b>REGION 2 / DISTRICT 2 STANDARD</b> |  |  |  | F.A.P. RTE.        | SECTION             | COUNTY              | TOTAL SHEETS | SHEET NO.                                     |  |
| REVISED - |                                       |  |  |  | 561                | 31-1BR-1 & 31-1BR-2 | LEE                 | 92           | 85  |  |
| REVISED - |                                       |  |  |  | CONTRACT NO. 64B05 |                     |                     |              |   |  |
| REVISED - |                                       |  |  |  | SCALE: #SCALE#     |                     | SHEET NO. OF SHEETS | STA. TO STA. | FED. ROAD DIST. NO. ILLINOIS FED. AID PROJECT |  |

PLOT DATE = #DATE#