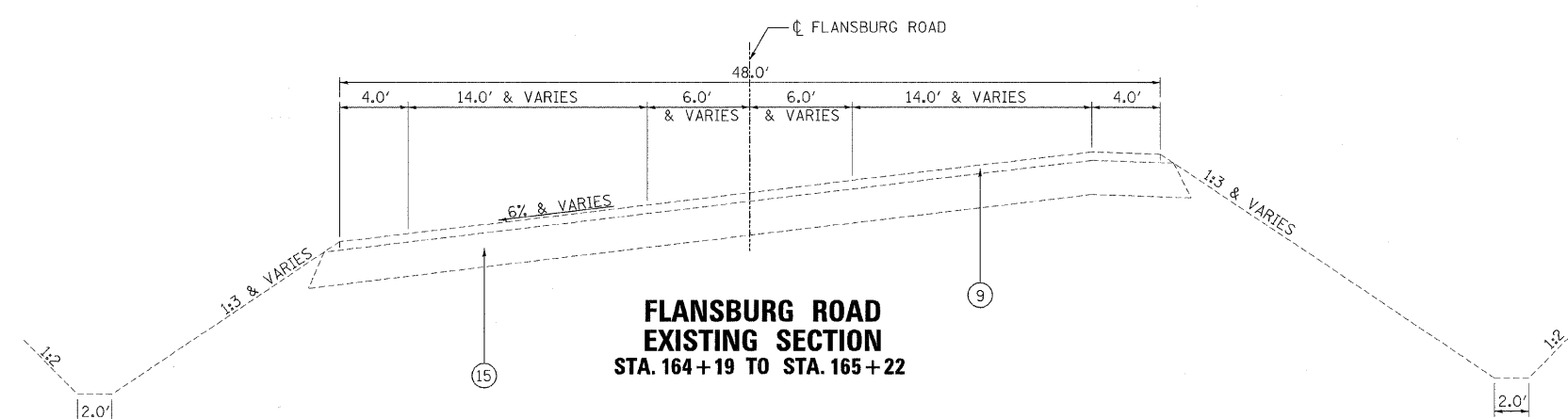
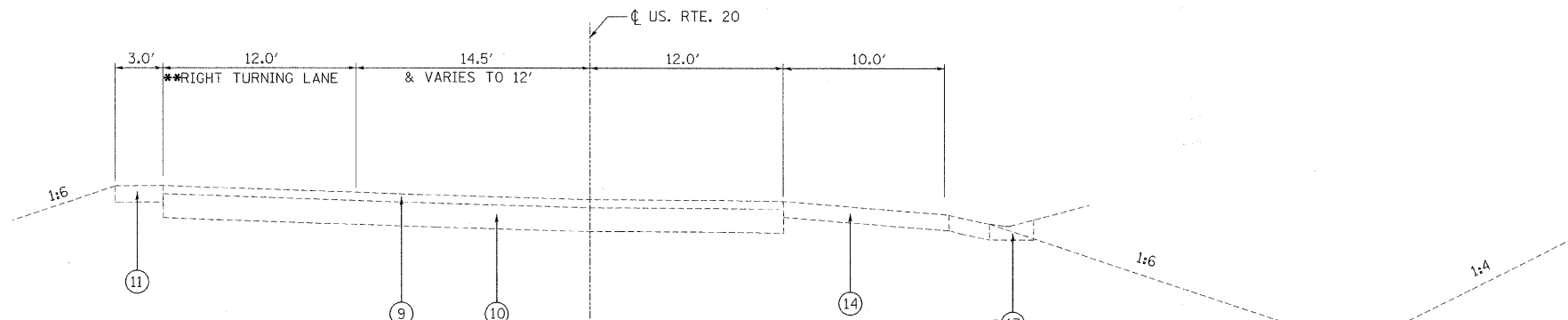


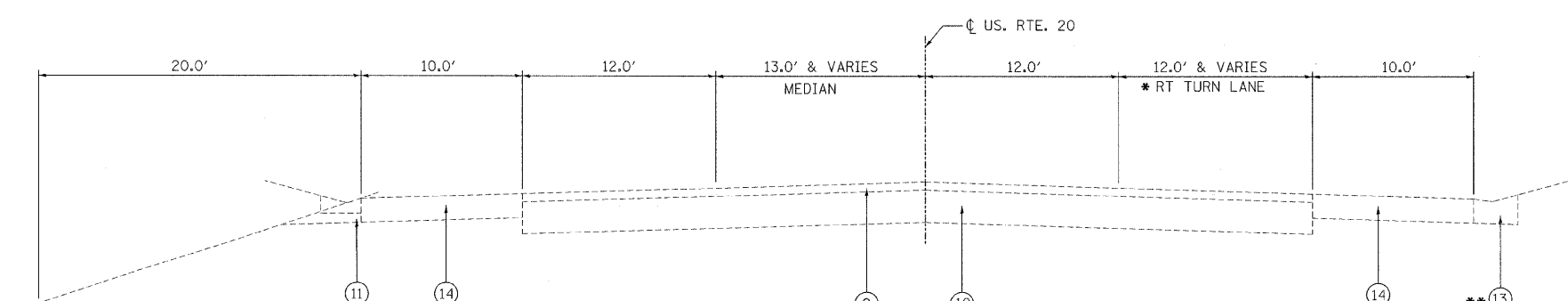
**US 20
EXISTING SECTION**
 STA. 554+00 TO STA. 577+00
 STA. 567+14 TO STA. 570+73 (BRIDGE OMISSION)
 *STA. 565+00 TO 577+00 (GUARDRAIL)
 **STA. 563+00 TO STA. 577+00 (ASPHALT SHOULDER)



**FLANSBURG ROAD
EXISTING SECTION**
 STA. 164+19 TO STA. 165+22



**US 20
EXISTING SECTION**
 STA. 577+00 TO STA. 583+00
 *STA. 580+50 TO STA. 583+00 (TYPE A GUTTER)
 ** RTL BEGINS AT STA. 580+00



**US 20
EXISTING SECTION**
 STA. 583+00 TO STA. 592+00
 * RTL BEGINS AT STA. 588+00
 ** STARTS AT STA. 580+50 (TYPE A GUTTER)

LEGEND

- ① HOT-MIX ASPHALT SURFACE COURSE, MIX "D", N70 (1 1/2")
- ② LEVELING BINDER (MACHINE METHOD), N70 (3/4")
- ③ HMA BASE COURSE (10 1/2")
- ④ SUB-BASE GRANULAR MATERIAL, TYPE A (4")
- ⑤ HOT-MIX ASPHALT SHOULDERS, (6.5")
- ⑥ AGGREGATE BASE COURSE, TYPE A (12")
- ⑦ HOT-MIX ASPHALT SURFACE COURSE, MIX "C", N50 (1 1/2")
- ⑧ STEEL PLATE BEAM GUARDRAIL, TYPE A
- ⑨ EXISTING HMA SURFACE (TO BE REMOVED/BROKEN - SEE REMOVAL PLANS FOR LIMITS)
- ⑩ EXISTING HMA PAVEMENT (TO BE REMOVED/BROKEN - SEE REMOVAL PLANS FOR LIMITS)
- ⑪ EXISTING AGGREGATE SHOULDER (TO BE REMOVED - SEE REMOVAL PLANS FOR LIMITS)
- ⑫ EXISTING TURF SHOULDER
- ⑬ EXISTING GUTTER, TYPE A
- ⑭ EXISTING HMA SHOULDER (TO BE REMOVED - SEE REMOVAL PLANS FOR LIMITS)
- ⑮ EXISTING AGGREGATE BASE

FILE NAME = H:\PROJECTS\2945\DGNS\09205507\205507.YPL.dgn
 USER NAME = #USER#
 PLOT SCALE = 5.0000" / IN.
 PLOT DATE = 8/7/2009

DESIGNED - JAM
 DRAWN - JAM
 CHECKED - BAP
 DATE - 8/7/2009

REVISED -
 REVISED -
 REVISED -
 REVISED -

**STATE OF ILLINOIS
DEPARTMENT OF TRANSPORTATION**

**US ROUTE 20
EXISTING TYPICAL SECTIONS**
 SCALE: NONE SHEET NO. 1 OF 3 SHEETS STA. N/A TO STA. N/A

HOH		HARRY G. BEYER ASSOCIATES, INC. DESIGN AND CONSULTING ENGINEERS		55 East Jackson Blvd. Suite 800 Chicago, IL 60604 312-566-8151	PROJECT NUMBER 2945
F.A.P. RTE. 301	SECTION 21 VBR	COUNTY STEPHENSON	TOTAL SHEETS 112	SHEET NO. 17	
FED. ROAD DIST. NO. [ILLINOIS] FED. AID PROJECT			CONTRACT NO. 64D15		