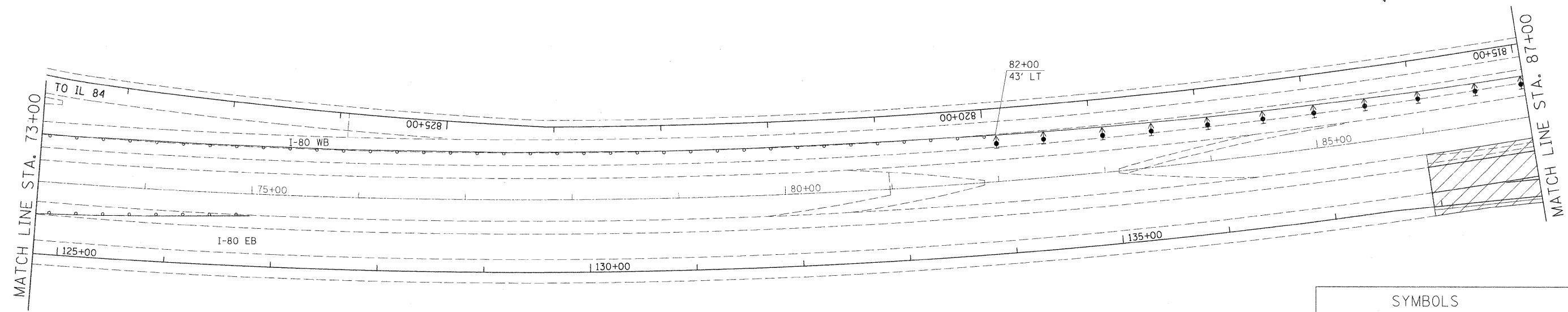
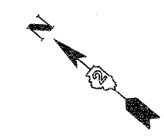
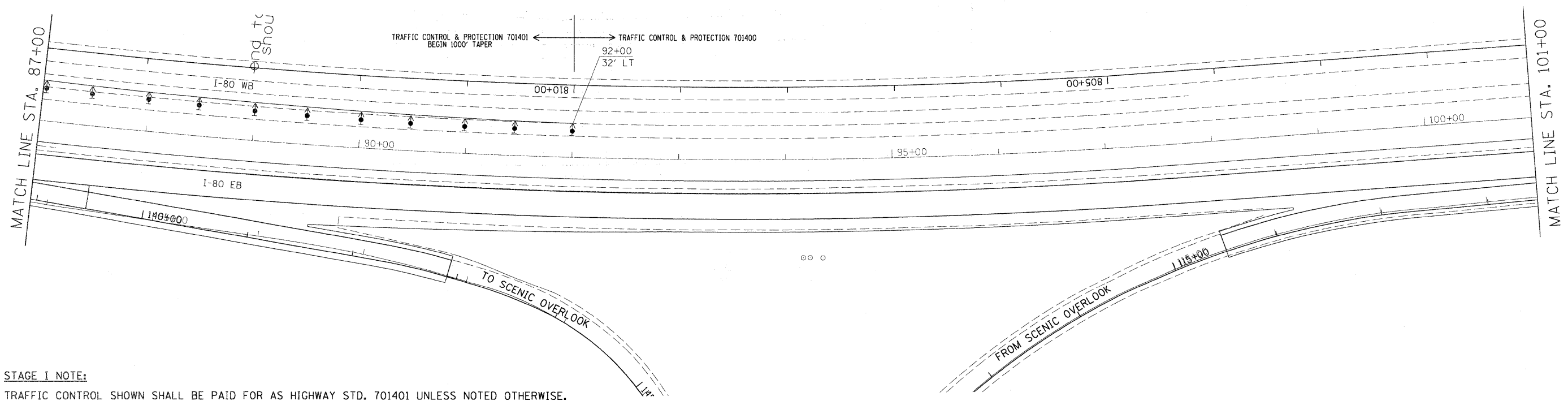



STAGE III



SYMBOLS	
	= ARROW BOARD
	= WORK AREA
	= SIGN
	= DIRECTION INDICATOR BARRICADE WITH STEADY BURN MONODIRECTIONAL LIGHT
	= TYPE II BARRICADE, DRUM, WITH STEADY BURN MONODIRECTIONAL LIGHT
	= MONODIRECTIONAL BARRIER WALL/GUARDRAIL MARKER
	= IMPACT ATTENUATOR



STAGE I NOTE:
TRAFFIC CONTROL SHOWN SHALL BE PAID FOR AS HIGHWAY STD. 701401 UNLESS NOTED OTHERWISE.

FILE NAME =	USER NAME = cushmanbw	DESIGNED -	REVISED -	STATE OF ILLINOIS DEPARTMENT OF TRANSPORTATION	STAGE III				F.A.I. RTE.	SECTION	COUNTY	TOTAL SHEETS	SHEET NO.
ca:\pw\work\pwidot\cushmanbw\d0149166\d0149166\stg-Adgn		DRAWN -	REVISED -		80	(81-1B) M-4	ROCK ISLAND	75	27				
	PLOT SCALE = 50:0000 1/4 IN.	CHECKED -	REVISED -		SCALE: SHEET NO. OF SHEETS STA. TO STA.				CONTRACT NO. 64F31				
	PLOT DATE = Thu Sep 17 09:54:54 2009	DATE -	REVISED -		FED. ROAD DIST. NO.		ILLINOIS FED. AID PROJECT						