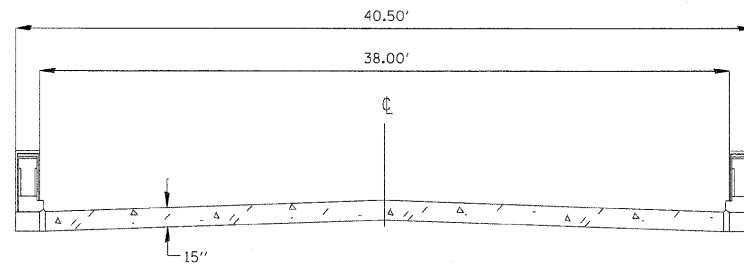
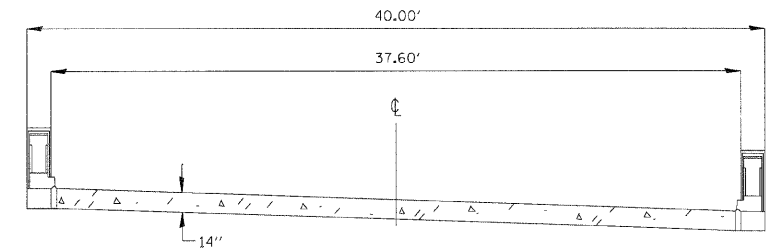


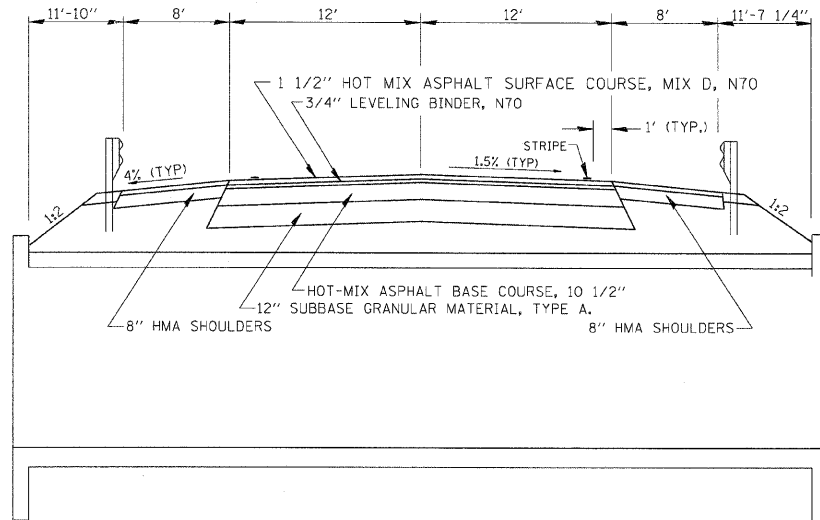
EXISTING TYPICAL SECTION
STA. 640+68 TO STA. 641+68



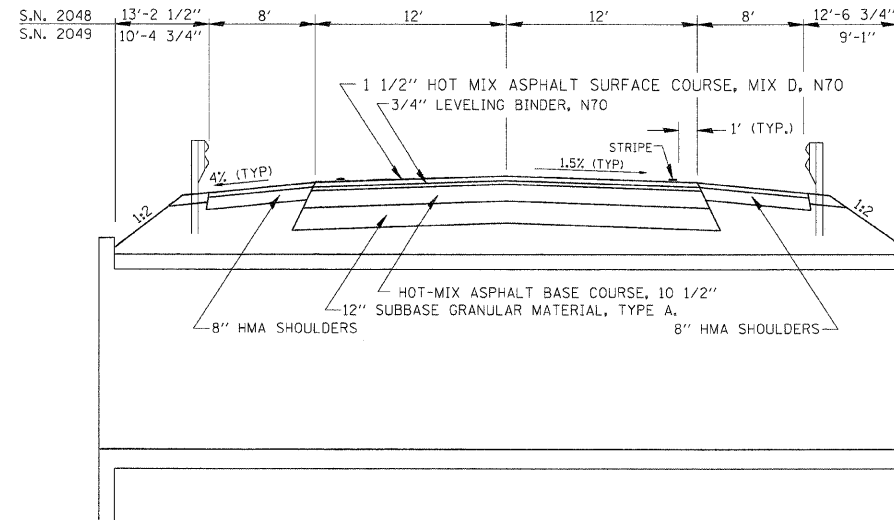
EXISTING TYPICAL SECTION
STA. 680+30 TO STA. 681+10
STA. 682+85 TO STA. 683+70



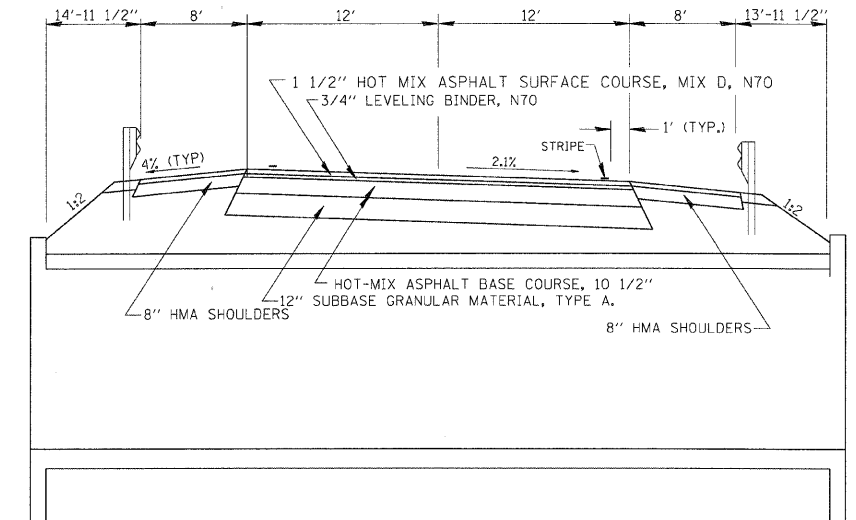
EXISTING TYPICAL SECTION
STA. 753+95 TO STA. 754+75



PROPOSED TYPICAL SECTION
STA. 640+68 TO STA. 641+68
SN 050-2050



PROPOSED TYPICAL SECTION
STA. 680+30 TO STA. 681+10
STA. 682+85 TO STA. 683+70
SN 050-2048 AND SN 050-2049



PROPOSED TYPICAL SECTION
STA. 753+95 TO STA. 754+75
SN 050-2047

FILE NAME = ...ND366741-SHT-Typical Sections.dgn	USER NAME = SAW	DESIGNED - RAC	REVISED -
		DRAWN - SAW	REVISED -
	PLOT SCALE = 20.0000" / IN.	CHECKED - RAC	REVISED -
	PLOT DATE = 7/14/2009	DATE - 07/17/09	REVISED -

STATE OF ILLINOIS
DEPARTMENT OF TRANSPORTATION

ILLINOIS ROUTE 71
TYPICAL SECTIONS

SCALE: SHEET NO. OF SHEETS STA. 638+50 TO STA. 756+50

F.A.P. RTE.	SECTION	COUNTY	TOTAL SHEETS	SHEET NO.
311	(318R- 1, 2, & 4)BR	LASALLE	66	5
FED. ROAD DIST. NO. ILLINOIS FED. AID PROJECT			CONTRACT NO. 66741	