

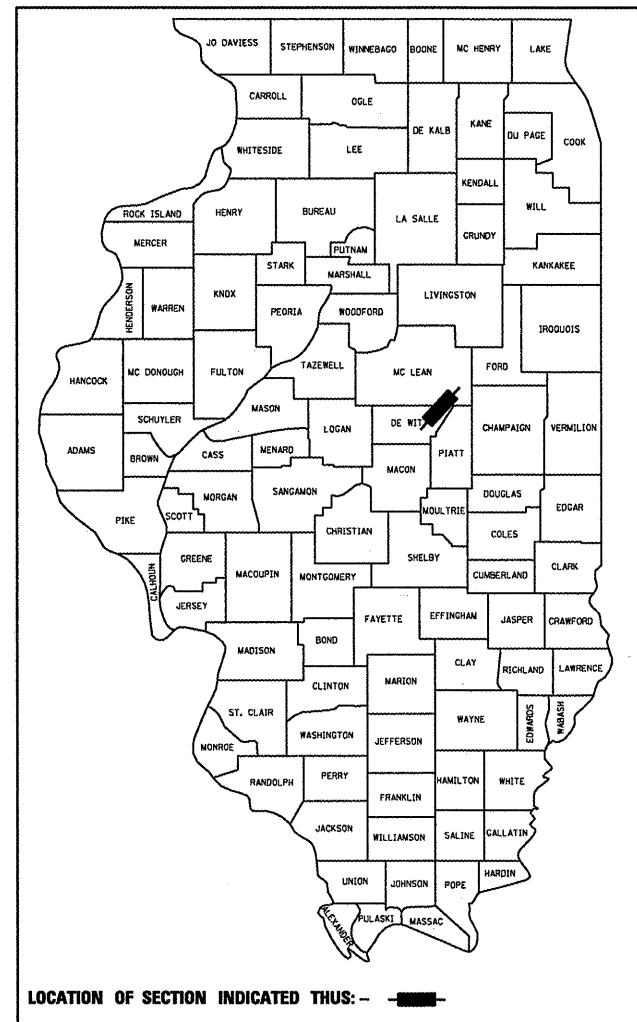
STATE OF ILLINOIS
DEPARTMENT OF TRANSPORTATION
DIVISION OF HIGHWAYS

**PROPOSED
HIGHWAY PLANS**

FAP ROUTE 71 (IL 54)
SECTION (121BR)BR
PROJECT ACBRF-0071(117)
BRIDGE REPLACEMENT
SALT CREEK 3 MILES NE OF FARMER CITY
DEWITT COUNTY
C-95-073-04

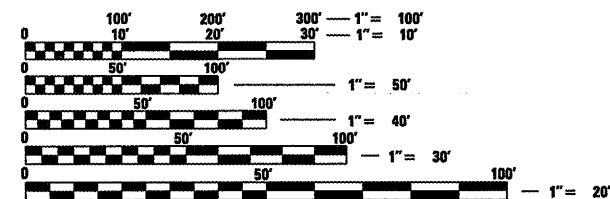
F.A.P. RTE.	SECTION	COUNTY	TOTAL SHEETS	SHEET NO.
71	(121BR)BR	DEWITT	75	1
FED. ROAD DIST. NO. 5		ILLINOIS	CONTRACT NO. 70429	

D-95-070-04



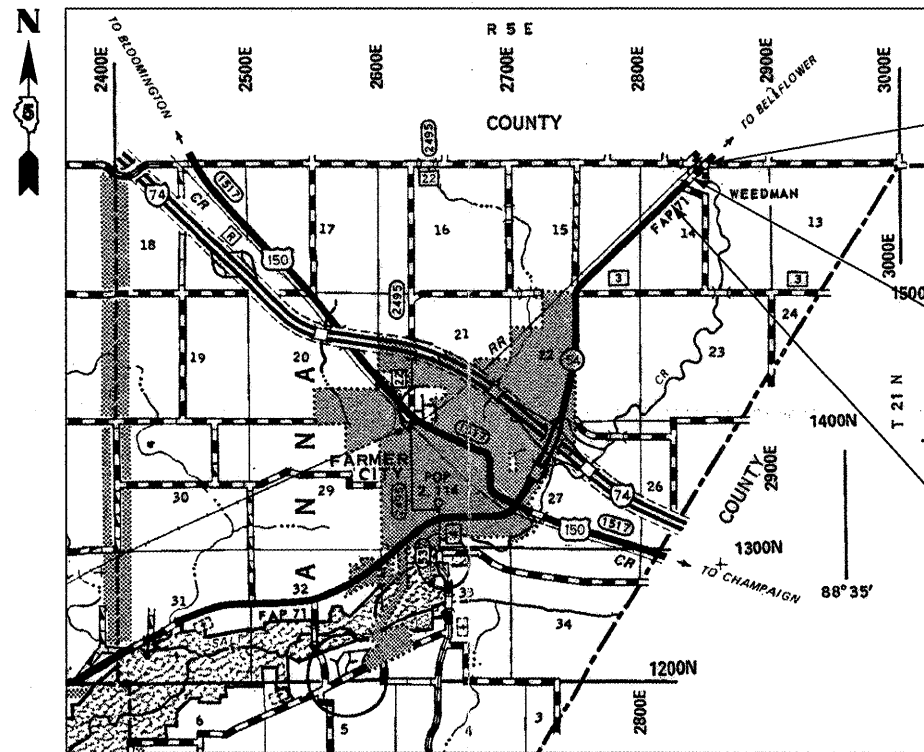
FOR INDEX OF SHEETS, SEE SHEET NO. 2

RURAL MINOR ARTERIAL
ADT = 1600 (2008)
SU = 8.6%, MU = 11.4%
PC = 80.0%



FULL SIZE PLANS HAVE BEEN PREPARED USING STANDARD ENGINEERING SCALES. REDUCED SIZED PLANS WILL NOT CONFORM TO STANDARD SCALES. IN MAKING MEASUREMENTS ON REDUCED PLANS, THE ABOVE SCALES MAY BE USED.

J.U.L.I.E.
JOINT UTILITY LOCATION INFORMATION FOR EXCAVATION
1-800-892-0123 SANTA ANNA TWP. - DEWITT CO.
OR 811 WEST TWP. - MCLEAN CO.



LOCATION MAP



GROSSNET LENGTH = 900 FT. = 0.170 MILE

PROPOSED IMPROVEMENT ENDS
Sta. 147 + 00.00

PROPOSED SN 020-0064
STATION 141 + 78.00 (IL RTE 54)
2-SPANS @ 86'-4 1/4", 32'-0" DECK
36" STEEL I-BEAMS W/REINF. CONC. DECK
SKEW = 0 DEGREES

PROPOSED IMPROVEMENT BEGINS
Sta. 138 + 00.00

STATE OF ILLINOIS
DEPARTMENT OF TRANSPORTATION
DIVISION OF HIGHWAYS

SUBMITTED 8/17 20 09
Joseph R. Gougeon
DEPUTY DIRECTOR OF HIGHWAYS, REGION ENGINEER

October 2, 20 09
Charles G. Ingersoll
ENGINEER OF DESIGN AND ENVIRONMENT

October 7, 20 09
Christine M. Reed
DIRECTOR OF HIGHWAYS, CHIEF-ENGINEER

BLANK, WESSELINK, COOK & ASSOCIATES
ENGINEERS - CONSULTANTS
DECATUR, ILLINOIS



Charles W. Guthrie, Jr.
CHARLES W. GUTHRIE, JR., P.E.
DATE August 11 20 09
EXPIRES NOVEMBER 30, 2009

PROJECT ENGINEER: NANCY FASIG
CONSULTANT LIAISON: JASON STULTS
DISTRICT 5 PHONE NUMBER: (217) 465-4181

CONTRACT NO. 70429

PRINTED BY THE AUTHORITY
OF THE STATE OF ILLINOIS