

F.A.P. RTE.	SECTION	COUNTY	TOTAL SHEETS	SHEET NO.
808	.	..	715	118
STA. 2028+50.00		TO STA. 2058+25.00		
FED. ROAD DIST. NO.	ILLINOIS	FED. AID PROJECT		

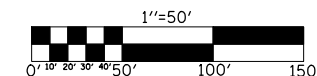
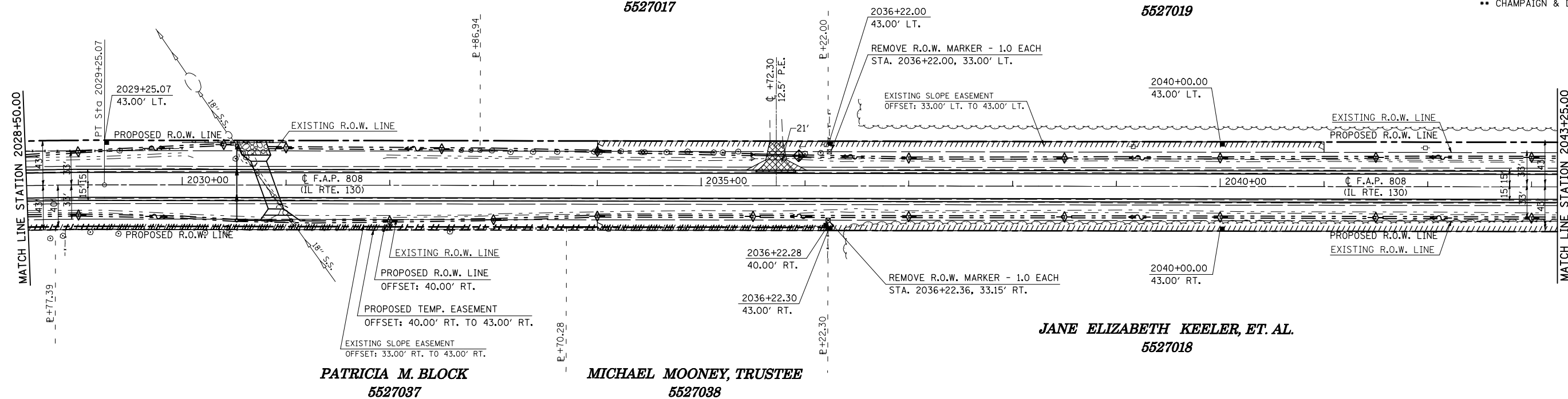
• (205,57,105)RS-2
 .. CHAMPAIGN & DOUGLAS

SEC. 15, T. 17 N., R. 9 E., 3rd P.M.

**LINDA L. RUND
 5527016**

**DAVID D. THOMPSON AND
 SHARON M. THOMPSON
 5527017**

**MARYANN M. MAYHALL
 5527019**

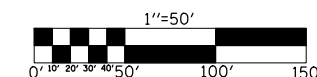
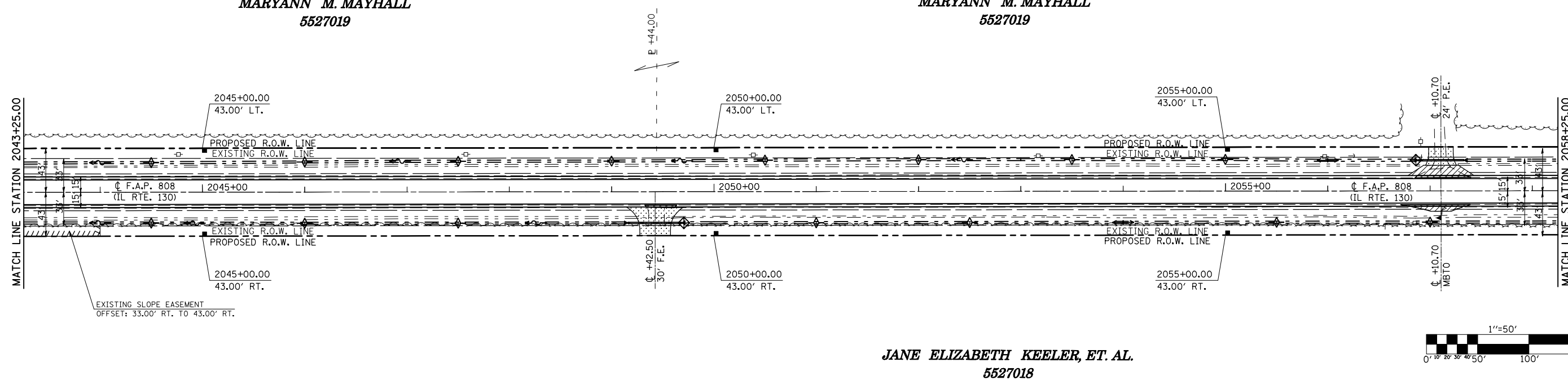


SEC. 14, T. 17 N., R. 9 E., 3rd P.M.

SEC. 15, T. 17 N., R. 9 E., 3rd P.M.

**MARYANN M. MAYHALL
 5527019**

**MARYANN M. MAYHALL
 5527019**



**JANE ELIZABETH KEELER, ET. AL.
 5527018**

SEC. 14, T. 17 N., R. 9 E., 3rd P.M.

ILLINOIS DEPARTMENT OF TRANSPORTATION
RIGHT OF WAY PLAN
 STATION 2028+50.00 TO STATION 2058+25.00
 SCALE: 1" = 50'
 DATE: 07/11/09
 DRAWN BY: B.B.P.
 CHECKED BY: G.A.E.

PLOT DATE = 8/13/2009
 FILE NAME = c:\npw\corp\p\m\1107\071109\70623-shr\ropb1.dgn
 PLOT SCALE = 1/8"=1'-0" / JN.
 USER NAME = ceerlockjd