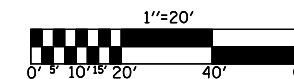


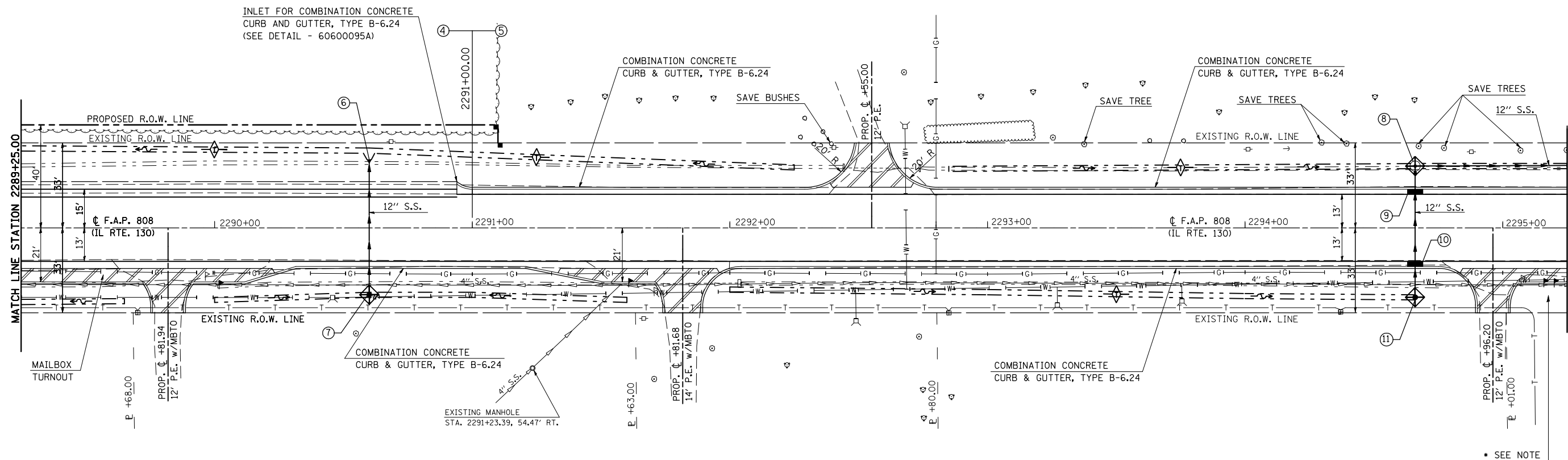
F.A.P. RTE.	SECTION	COUNTY	TOTAL SHEETS	SHEET NO.
808	•	••	715	101
STA. 2289+25.00		TO STA. 2295+25.00		
FED. ROAD DIST. NO.	ILLINOIS	FED. AID PROJECT		

- (205,57,105)RS-2
- CHAMPAIGN & DOUGLAS



**SEC. 22, T. 18 N., R. 9 E., 3rd P.M.**

**FREDERICK JEWELL GREIN**  
5527051



• SEE NOTE

**MERVYN & VELMA OLSON**

**CHESTER KLOCKENBRINK**

**RICHARD T. RICE**

**JOSEPH V. KEEFE**

NOTE:  
BETWEEN THE PRIVATE ENTRANCES LOCATED AT RT. STA. 2294+96.20 AND RT. STA. 2295+38.60, NO CATCH BASIN OR DITCH WILL BE REQUIRED. THE FINAL GRADE ON THE EARTHWORK SHALL SLOPE FROM THE BACK OF THE CURB TO THE RIGHT-OF-WAY LINE.

- INCIDENTAL HOT-MIX ASPHALT SURFACING
- AGGREGATE SURFACE COURSE, TYPE B
- P.C.C. DRIVEWAY PAVEMENT, 6"

**SEC. 23, T. 18 N., R. 9 E., 3rd P.M.**

ILLINOIS DEPARTMENT OF TRANSPORTATION  
**PLAN SHEET**  
STATION 2289+25.00 TO STATION 2295+25.00  
F.A.P. ROUTE 808 (IL ROUTE 130)  
SECTION (205,57,105)RS-2  
CHAMPAIGN & DOUGLAS COUNTIES  
SCALE: 1" = 20'  
DATE: 07/13/09  
DRAWN BY: B.B.P.  
CHECKED BY: G.A.E.

PLOT DATE = 8/13/2009  
 FILE NAME = G:\b\_w\work\p\p\p\DOT\CEARLOCK\JD\010445\70623-sht-pln\pfr\_20.dgn  
 USER NAME = ceartockj

# PROFILE SHEET / LEFT & RIGHT DITCH

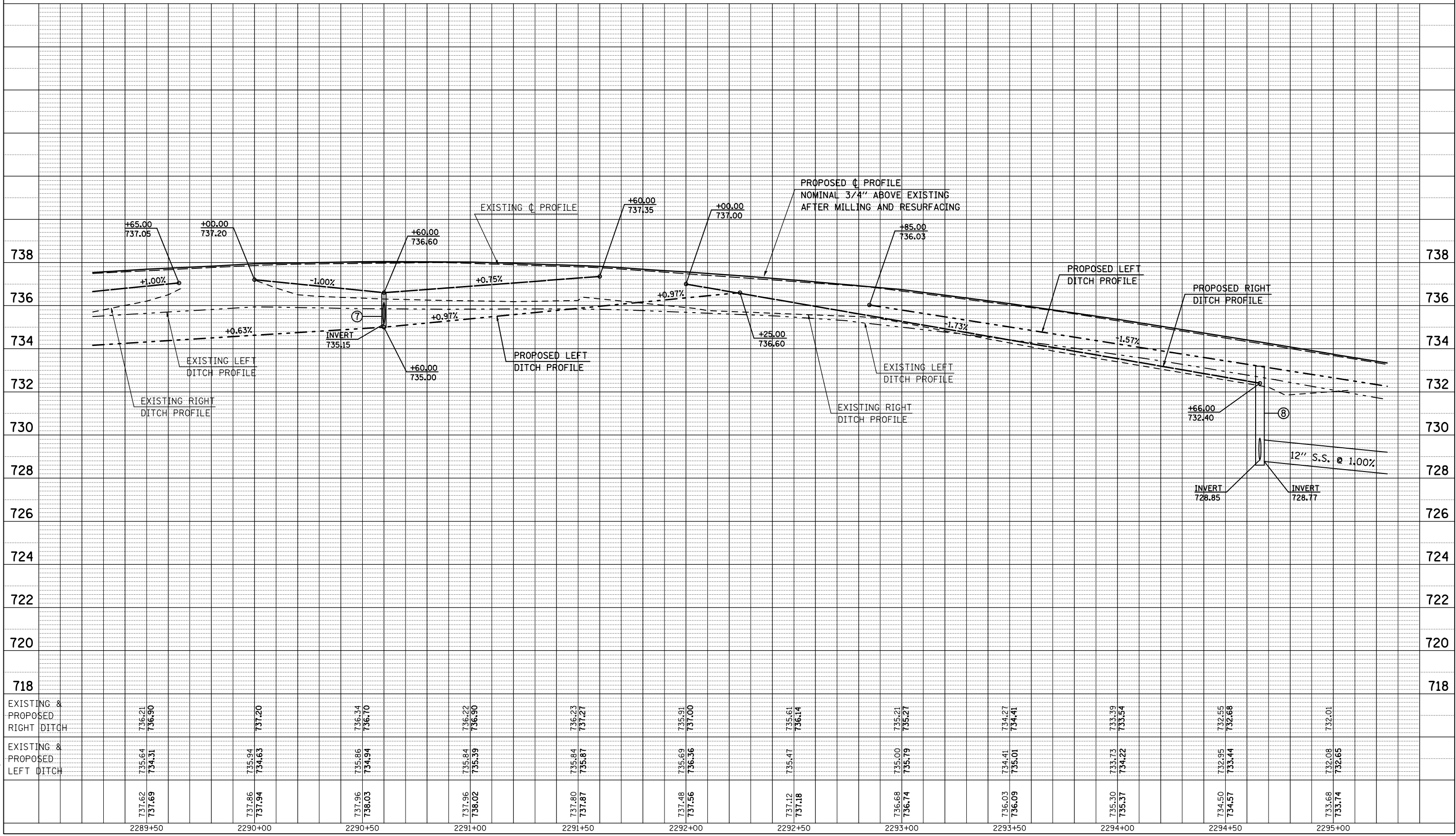
## STATION 2289 + 25.00 TO STATION 2295 + 25.00

CONTRACT NO. 70623				
F.A.P. RTE.	SECTION	COUNTY	TOTAL SHEETS	SHEET NO.
808	.	..	715	102
STA. 2289+25.00		TO STA. 2295+25.00		
FED. ROAD DIST. NO.		ILLINOIS FED. AID PROJECT		
• (205,57,105)RS-2 •• CHAMPAIGN & DOUGLAS				

PLAN	DATE
SURVEYED PLOTTED CHECKED BY NOTE BOOK NO. DATE FILE NAME	

PROFILE	DATE
SURVEYED PLOTTED CHECKED BY NOTE BOOK NO. STRUCTURE NOTATIONS CRKD	

PLOT DATE = 8/13/2009  
 FILE NAME = c:\pva\_wor\pva\p1001\CEARLOCKJD\08101445\70623-shr-plnprf-204.dwg  
 PLOT SCALE = 42.3629' / IN.  
 USER NAME = cearlockjd



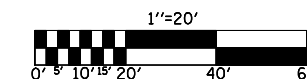
F.A.P. RTE.	SECTION	COUNTY	TOTAL SHEETS	SHEET NO.
808	.	..	715	103
STA. 2295+25.00		TO STA. 2300+50.00		
FED. ROAD DIST. NO.		ILLINOIS	FED. AID PROJECT	

SEC. 22, T. 18 N., R. 9 E., 3rd P.M.

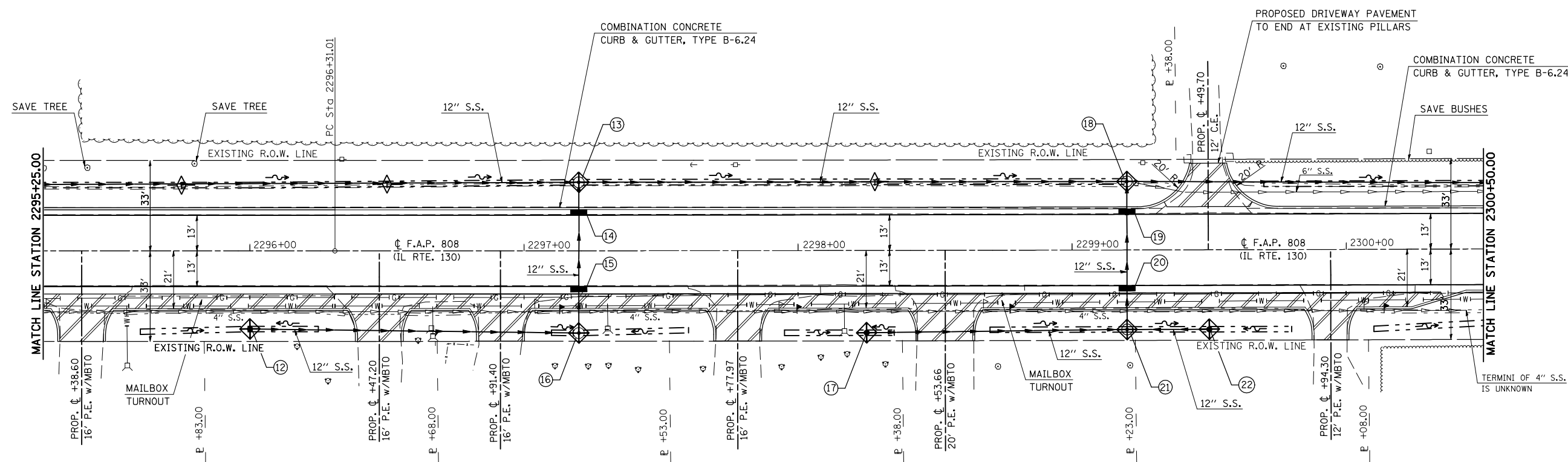
EXISTING CURVE 73  
 P.I. STA. 2301+65.53  
 $\Delta = 00^{\circ}29'35.08''$  (LT)  
 $D = 00^{\circ}02'46.05''$   
 $R = 124,221.88'$   
 $T = 534.52'$   
 $L = 1,069.03'$   
 $E = 1.15'$   
 $e = \text{NONE}$   
 $T.R. = \text{-----}$   
 $S.E. \text{ RUN} = \text{-----}$   
 P.C. STA. 2296+31.01  
 P.T. STA. 2307+00.04

FREDERICK JEWELL GREIN  
 5527051

LOCUST GROVE CEMETERY



- (205,57,105)RS-2
- CHAMPAIGN & DOUGLAS



ANTHONY C. EVANS

WILLIAM M. CURRY

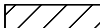


CHRISTOPHER D. &  
 AMY ROBERTS

JAMES L. KELLER

STEVEN &  
 DEBRA WALDROP

JON S. WEBB

MARK A. RETZOLK

-  INCIDENTAL HOT-MIX ASPHALT SURFACING
-  AGGREGATE SURFACE COURSE, TYPE B
-  P.C.C. DRIVEWAY PAVEMENT, 6"

SEC. 23, T. 18 N., R. 9 E., 3rd P.M.

ILLINOIS DEPARTMENT OF TRANSPORTATION  
**PLAN SHEET**  
 STATION 2295+25.00 TO STATION 2300+50.00  
 F.A.P. ROUTE 808 (IL ROUTE 130)  
 SECTION (205,57,105)RS-2  
 CHAMPAIGN & DOUGLAS COUNTIES  
 SCALE: 1" = 20'  
 DATE: 07/13/09  
 DRAWN BY: B.B.P.  
 CHECKED BY: G.A.E.

PLOT DATE = 8/13/2009  
 FILE NAME = G:\b\work\K\PHOTO\CEARLOCK\010445\70623-sht-pln\prf\_20.dgn  
 USER NAME = ceartock\j



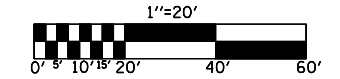


F.A.P. RTE.	SECTION	COUNTY	TOTAL SHEETS	SHEET NO.
808	•	••	715	106
STA. 2300+50.00		TO STA. 2306+50.00		
FED. ROAD DIST. NO.	ILLINOIS	FED. AID PROJECT		

SEC. 22, T. 18 N., R. 9 E., 3rd P.M.



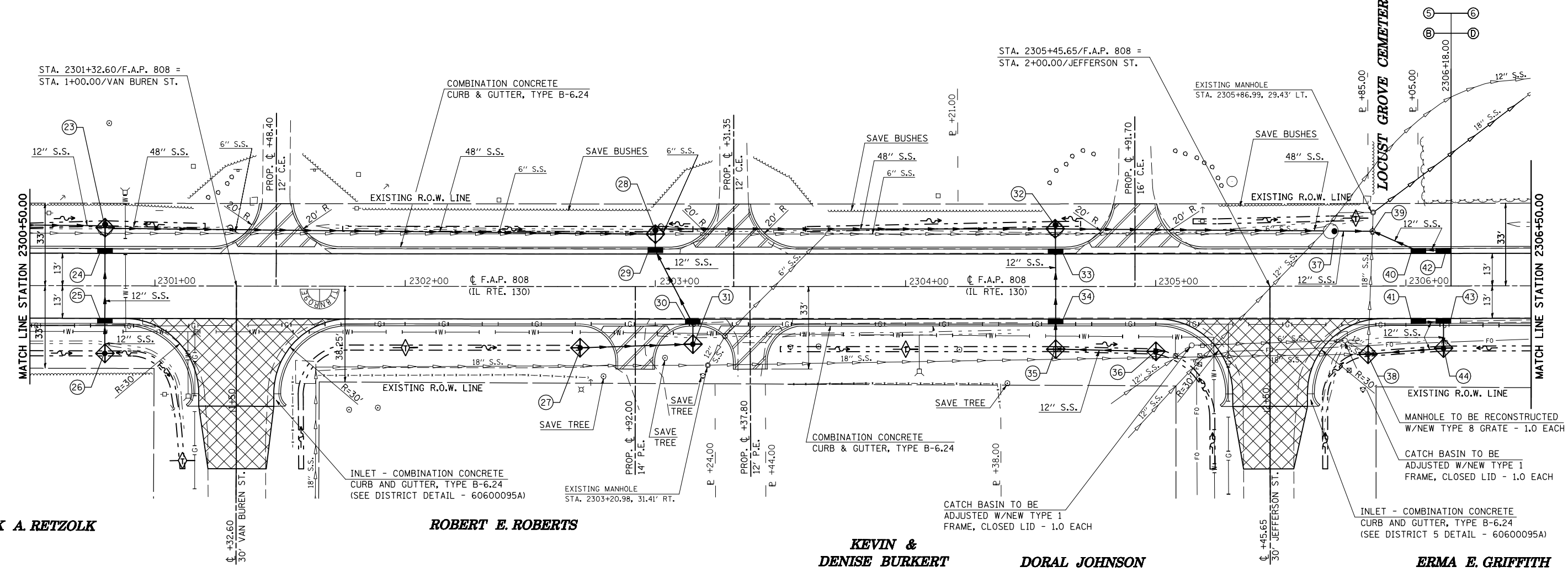
- (205,57,105)RS-2
- CHAMPAIGN & DOUGLAS



LOCUST GROVE CEMETERY

LOCUST GROVE CEMETERY

LOCUST GROVE CEMETERY ASSN.



MARK A. RETZOLK

ROBERT E. ROBERTS

KEVIN & DENISE BURKERT

DORAL JOHNSON

ERMA E. GRIFFITH

- INCIDENTAL HOT-MIX ASPHALT SURFACING
- AGGREGATE SURFACE COURSE, TYPE B
- HOT-MIX ASPHALT SURFACE REMOVAL - BUTT JOINT
- P.C.C. DRIVEWAY PAVEMENT, 6"

SEC. 23, T. 18 N., R. 9 E., 3rd P.M.

ILLINOIS DEPARTMENT OF TRANSPORTATION  
**PLAN SHEET**  
 STATION 2300+50.00 TO STATION 2306+50.00  
 F.A.P. ROUTE 808 (IL ROUTE 130)  
 SECTION (205,57,105)RS-2  
 CHAMPAIGN & DOUGLAS COUNTIES  
 SCALE: 1" = 20'  
 DATE: 07/13/09  
 DRAWN BY: B.B.P.  
 CHECKED BY: G.A.E.

PLOT DATE = 8/13/2009  
 FILE NAME = G:\b\work\K\PHWDOT\CEARLOCK\JD\010445\70623-sht-pln\pfr-f-20.dgn  
 PLOT DATE = 8/13/2009  
 FILE NAME = G:\b\work\K\PHWDOT\CEARLOCK\JD\010445\70623-sht-pln\pfr-f-20.dgn  
 PLOT DATE = 8/13/2009  
 FILE NAME = G:\b\work\K\PHWDOT\CEARLOCK\JD\010445\70623-sht-pln\pfr-f-20.dgn  
 PLOT DATE = 8/13/2009  
 FILE NAME = G:\b\work\K\PHWDOT\CEARLOCK\JD\010445\70623-sht-pln\pfr-f-20.dgn

F.A.P. RTE.	SECTION	COUNTY	TOTAL SHEETS	SHEET NO.
808	.	**	715	107
STA. 2300+50.00		TO STA. 2306+50.00		
FED. ROAD DIST. NO.		ILLINOIS FED. AID PROJECT		
• (205,57,105)RS-2 ** CHAMPAIGN & DOUGLAS				

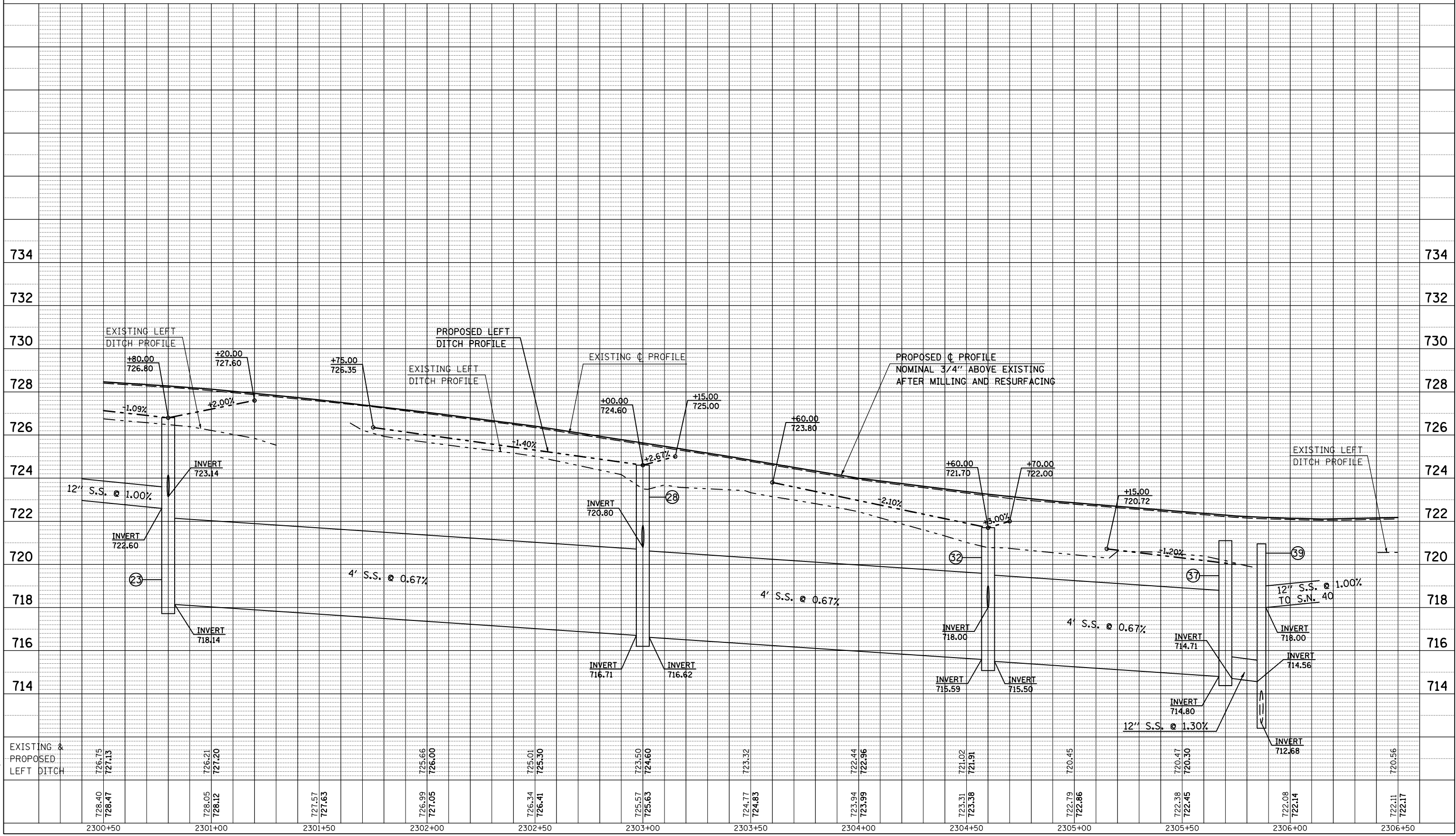
# PROFILE SHEET / LEFT DITCH

## STATION 2300 + 50.00 TO STATION 2306 + 50.00

PLAN	SURVEYED	BY	DATE
	PLOTTED		
	CHECKED		
	DATE		
	NO.		

PROFILE	SURVEYED	BY	DATE
	PLOTTED		
	CHECKED		
	DATE		
	NO.		

PLOT DATE = 8/13/2009  
 FILE NAME = c:\pva\work\70623\shp\p1npr1.204.plt  
 PLOT SCALE = 42.3529' / IN.  
 USER NAME = cbrlockjd



F.A.P. RTE.	SECTION	COUNTY	TOTAL SHEETS	SHEET NO.
808	.	**	715	108
STA. 2300+50.00		TO STA. 2306+50.00		
FED. ROAD DIST. NO.		ILLINOIS FED. AID PROJECT		
• (205,57,105)RS-2 ** CHAMPAIGN & DOUGLAS				

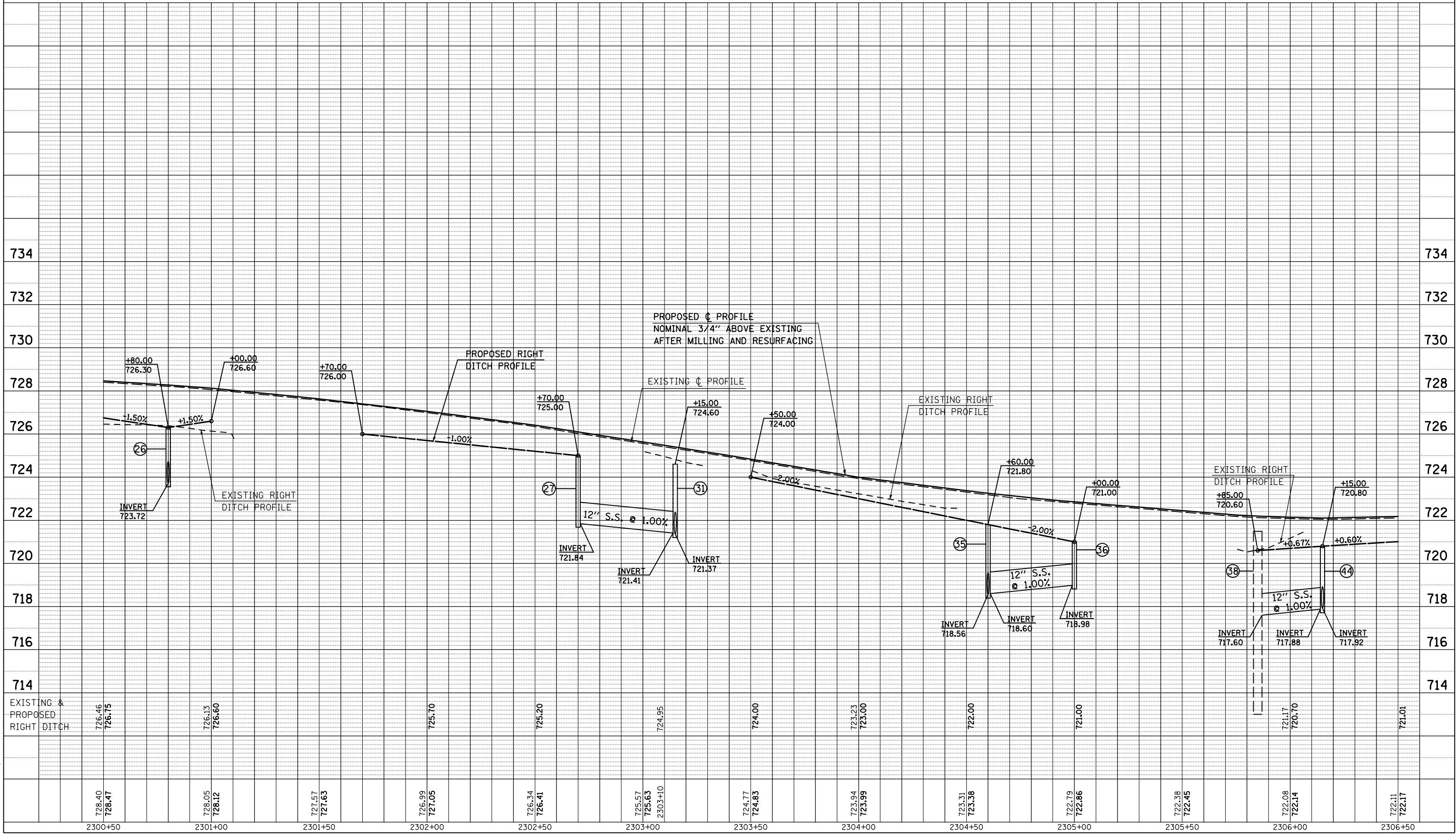
# PROFILE SHEET / RIGHT DITCH

## STATION 2300 + 50.00 TO STATION 2306 + 50.00

PLAN	SURVEYED	BY	DATE
	PLOTTED		
	CHECKED		
	DATE		
	NO. OF WAYS CHECKED		
	CADD FILE NAME		

PROFILE	SURVEYED	BY	DATE
	PLOTTED		
	CHECKED		
	DATE		
	NO. OF WAYS CHECKED		
	STRUCTURE NOTATIONS CRD		

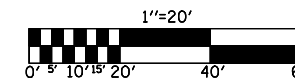
PLOT DATE = 8/13/2009  
 FILE NAME = c:\p\m\wp\p\m\1001\CEARLOCKJD\08101445\70623-shr-p\p\p\1-2010.dwg  
 PLOT SCALE = 42.3529' / IN.  
 USER NAME = cearlockjd





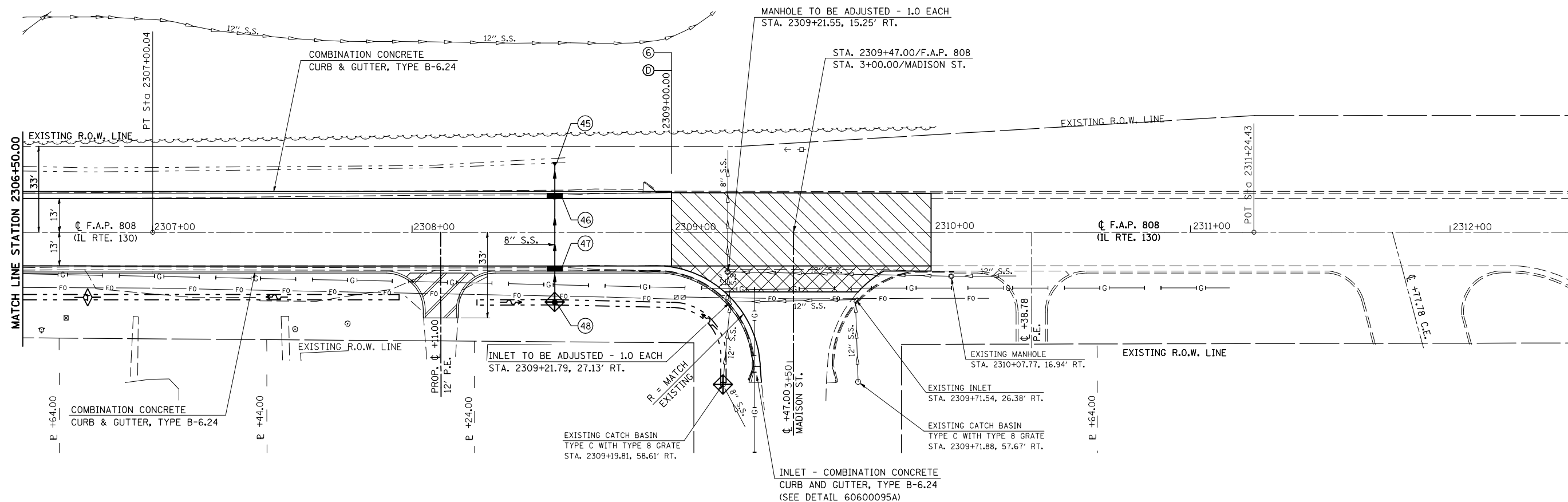
F.A.P. RTE.	SECTION	COUNTY	TOTAL SHEETS	SHEET NO.
808	•	••	715	109
STA. 2306+50.00		TO STA. 2310+00.00		
FED. ROAD DIST. NO.	ILLINOIS	FED. AID PROJECT		

SEC. 22, T. 18 N., R. 9 E., 3rd P.M.



- (205,57,105)RS-2
- CHAMPAIGN & DOUGLAS

STEVEN J. KHACHATURIAN



GERALD CHRISTIAN

JOSEPH &  
RACHEL GARRETT

SUSAN MILLER

ALLAN MILLER

- INCIDENTAL HOT-MIX ASPHALT SURFACING
- AGGREGATE SURFACE COURSE, TYPE B
- HOT-MIX ASPHALT SURFACE REMOVAL - BUTT JOINT
- P.C.C. DRIVEWAY PAVEMENT, 6"

SEC. 23, T. 18 N., R. 9 E., 3rd P.M.

ILLINOIS DEPARTMENT OF TRANSPORTATION  
**PLAN SHEET**  
 STATION 2306+50.00 TO STATION 2310+00.00  
 F.A.P. ROUTE 808 (IL ROUTE 130)  
 SECTION (205,57,105)RS-2  
 CHAMPAIGN & DOUGLAS COUNTIES  
 SCALE: 1" = 20'  
 DATE: 07/13/09  
 DRAWN BY: B.B.P.  
 CHECKED BY: G.A.E.

PLOT DATE = 8/13/2009  
 FILE NAME = G:\b\work\K\PHWDOT\CEARLOCK\JD\010445\70623-sht-10\pfrf\_20.dgn  
 USER NAME = ceartockjd

# PROFILE SHEET / LEFT & RIGHT DITCH

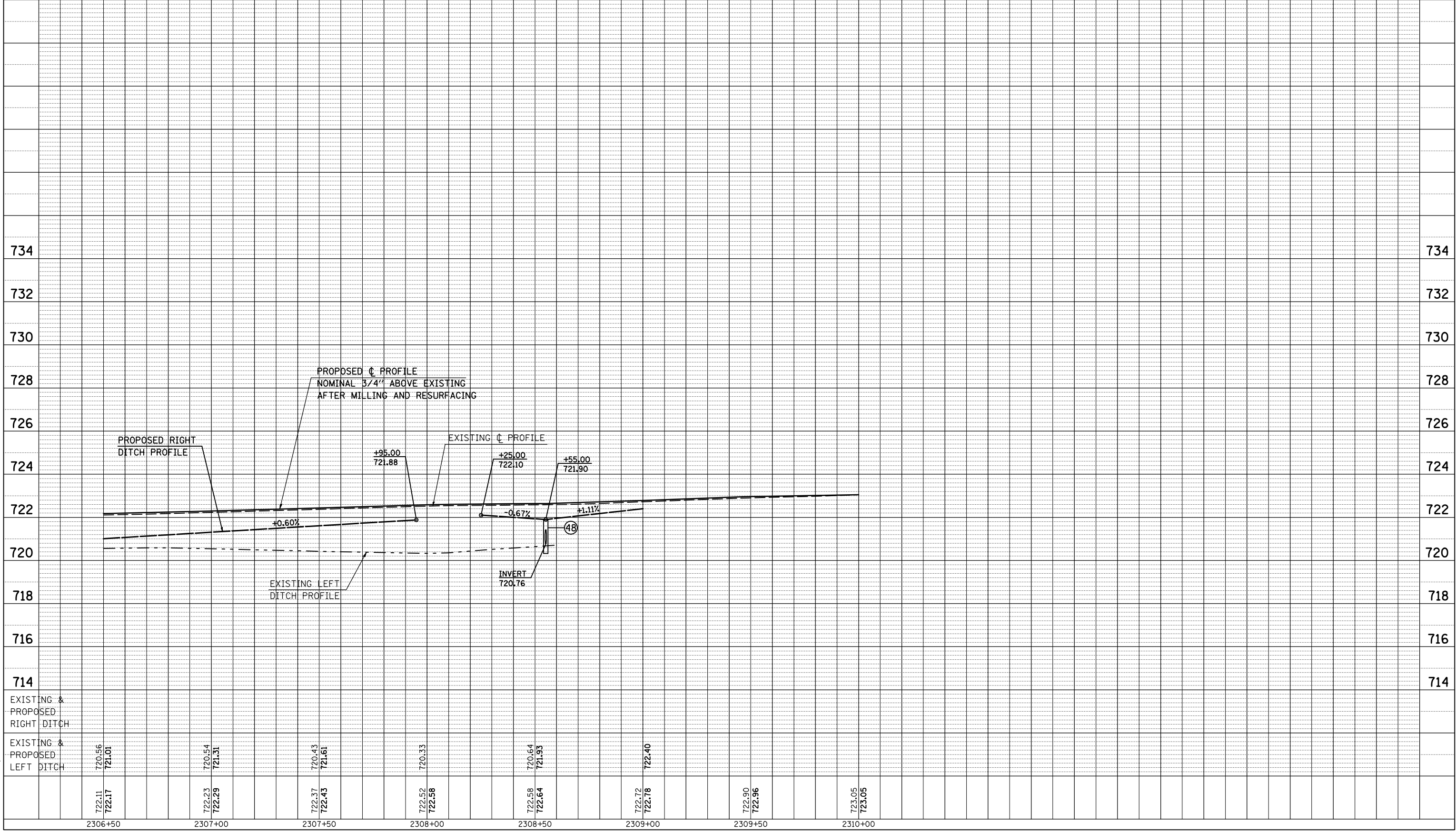
## STATION 2306 + 50.00 TO STATION 2310 + 00.00

F.A.P. RTE.	SECTION	COUNTY	TOTAL SHEETS	SHEET NO.
808	.	**	715	110
STA. 2306+50.00		TO STA. 2310+00.00		
FED. ROAD DIST. NO.	ILLINOIS	FED. AID PROJECT		
• (205,57,105)RS-2 ** CHAMPAIGN & DOUGLAS				

PLAN	SURVEYED	BY	DATE
NOTE BOOK NO. _____	PLOTTED _____	_____	_____
_____	PT. OF WAY CHECKED _____	_____	_____
_____	CADD FILE NAME _____	_____	_____

PROFILE	SURVEYED	BY	DATE
NOTE BOOK NO. _____	PLOTTED _____	_____	_____
_____	STRUCTURE NOTATIONS CRD _____	_____	_____

PLOT DATE = 8/13/2009  
 FILE NAME = c:\pva\_wor\pva\p1001\CEARLOCKJD\08101445\70623-shr-plnprf-204.dwg  
 PLOT SCALE = 42.3629' / IN.  
 USER NAME = cearlockjd







































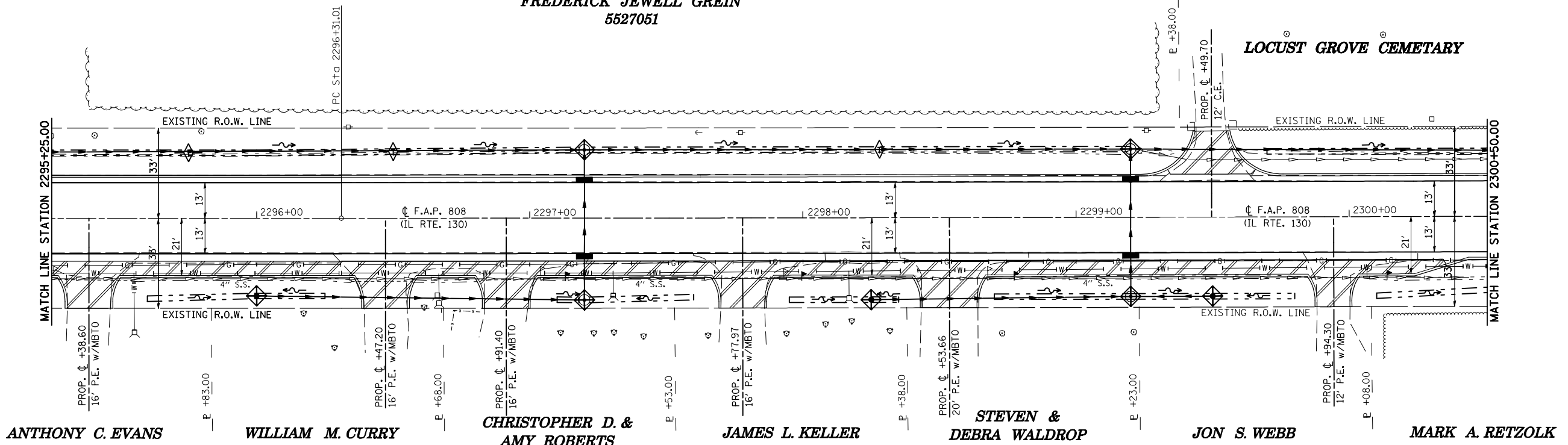


F.A.P. RTE.	SECTION	COUNTY	TOTAL SHEETS	SHEET NO.
808	.	..	715	128
STA. 2300+50.00		TO STA. 2306+50.00		
FED. ROAD DIST. NO.	ILLINOIS	FED. AID PROJECT		

- (205,57,105)RS-2
- CHAMPAIGN & DOUGLAS

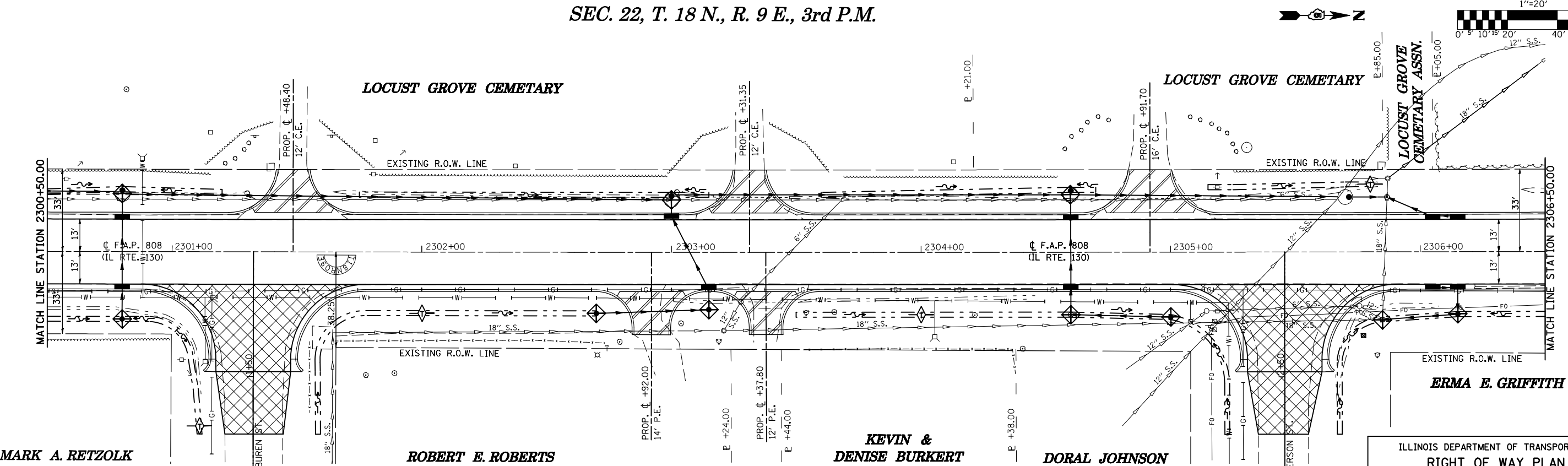
SEC. 22, T. 18 N., R. 9 E., 3rd P.M.

FREDERICK JEWELL GREIN  
5527051



SEC. 23, T. 18 N., R. 9 E., 3rd P.M.

SEC. 22, T. 18 N., R. 9 E., 3rd P.M.



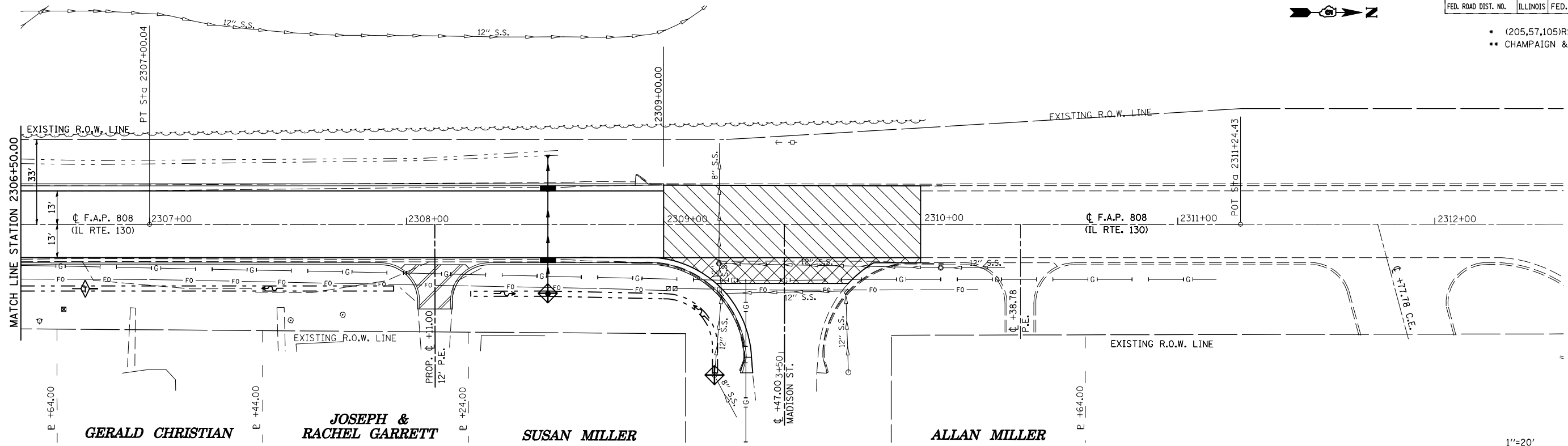
SEC. 23, T. 18 N., R. 9 E., 3rd P.M.

ILLINOIS DEPARTMENT OF TRANSPORTATION  
RIGHT OF WAY PLAN  
STATION 2300+50.00 TO STATION 2306+50.00  
SCALE: 1" = 20'  
DATE: 07/13/09  
DRAWN BY: B.B.P.  
CHECKED BY: G.A.E.

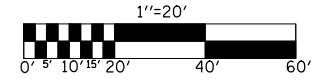
PLOT DATE = 8/13/2009  
FILE NAME = c:\pwworkspace\p1001\CEARLOCK\ID\08101445\70623-shr-ro-w-plan.dgn  
PLOT SCALE = 42.3523 / IN.  
USER NAME = ceerlockjd

F.A.P. RTE.	SECTION	COUNTY	TOTAL SHEETS	SHEET NO.
808	.	..	715	129
STA. 2306+50.00		TO STA. 2310+00.00		
FED. ROAD DIST. NO.	ILLINOIS	FED. AID PROJECT		

- (205,57,105)RS-2
- CHAMPAIGN & DOUGLAS



**SEC. 23, T. 18 N., R. 9 E., 3rd P.M.**



PLOT DATE = 8/13/2009  
 FILE NAME = c:\pwworkspace\p1001\CEARLOCK\JD\0101445\70623-shr-ro-pln.dgn  
 PLOT SCALE = 42.3523 / IN.  
 USER NAME = ceerlockjd

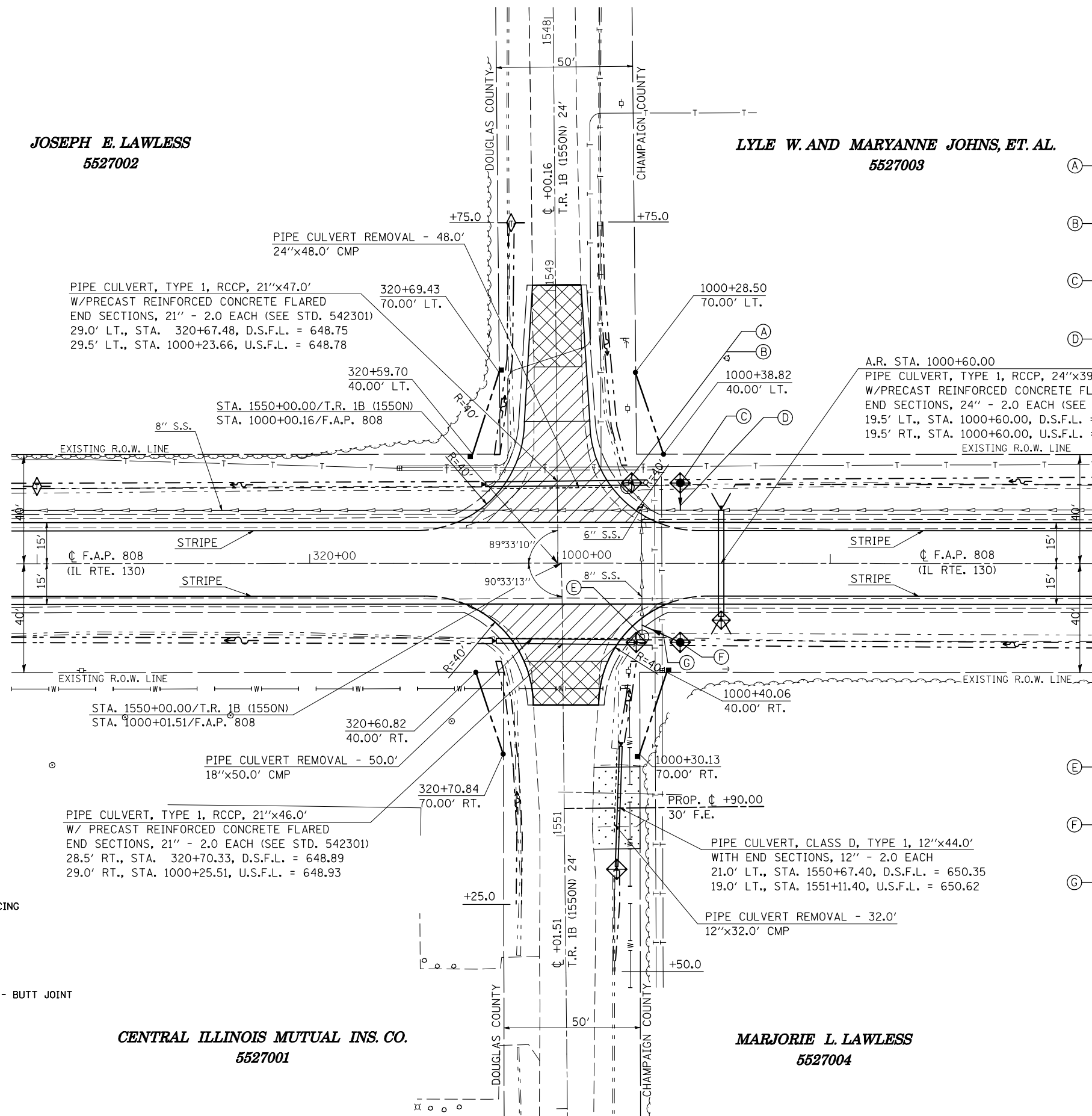
ILLINOIS DEPARTMENT OF TRANSPORTATION  
**RIGHT OF WAY PLAN**  
 STATION 2306+50.00 TO STATION 2310+00.00  
 SCALE: 1" = 20'  
 DATE: 07/13/09  
 DRAWN BY: B.B.P.  
 CHECKED BY: G.A.E.

F.A.P. RTE.	SECTION	COUNTY	TOTAL SHEETS	SHEET NO.
808	*	**	715	130
STA.		TO STA.		
FED. ROAD DIST. NO.	ILLINOIS	FED. AID PROJECT		

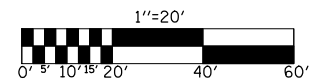
- (205,57,105)RS-2
- \*\* CHAMPAIGN & DOUGLAS

**JOSEPH E. LAWLESS**  
5527002

**LYLE W. AND MARYANNE JOHNS, ET. AL.**  
5527003



- (A) REMOVING CATCH BASINS - 1.0 EACH  
TYPE C W/TYPE 8 GRATE  
STA. 1000+25.64, 28.0' LT.
- (B) PLUG EXISTING STORM  
SEWER - 1.0 EACH  
STA. 1000+25.64, 28.0' LT.
- (C) CATCH BASIN, TYPE C  
W/TYPE 8 GRATE - 1.0 EACH  
STA. 1000+45.00, 29.5' LT.
- (D) STORM SEWER PROTECTED  
CLASS A, 8" - 12.0'



STATION EQUATION:  
STATION 320+90.82 BK. =  
STATION 1000+00.00 AH.

- INCIDENTAL HOT-MIX ASPHALT SURFACING
- AGGREGATE SURFACE COURSE, TYPE B
- HOT-MIX ASPHALT SURFACE REMOVAL - BUTT JOINT
- DRIVEWAY PAVEMENT REMOVAL

**CENTRAL ILLINOIS MUTUAL INS. CO.**  
5527001

**MARJORIE L. LAWLESS**  
5527004

ILLINOIS DEPARTMENT OF TRANSPORTATION  
**INTERSECTION PLAN SHEET**  
**T.R. 1B/1550N & F.A.P. 808 (IL. RTE. 130)**  
F.A.P. 808 (IL. RTE. 130)  
SECTION (205,57,105)RS-2  
CHAMPAIGN & DOUGLAS COUNTIES  
SCALE: 1" = 20'  
DATE: 07/10/09  
DRAWN BY: B.B.P.  
CHECKED BY: G.A.E.

PLOT DATE = 8/12/2009  
 FILE NAME = G:\dwg\work\K\PIWIDOT\CEARLOCK\DWG\010445\70623-sht-inter.sec.dgn  
 USER NAME = ceartock\j

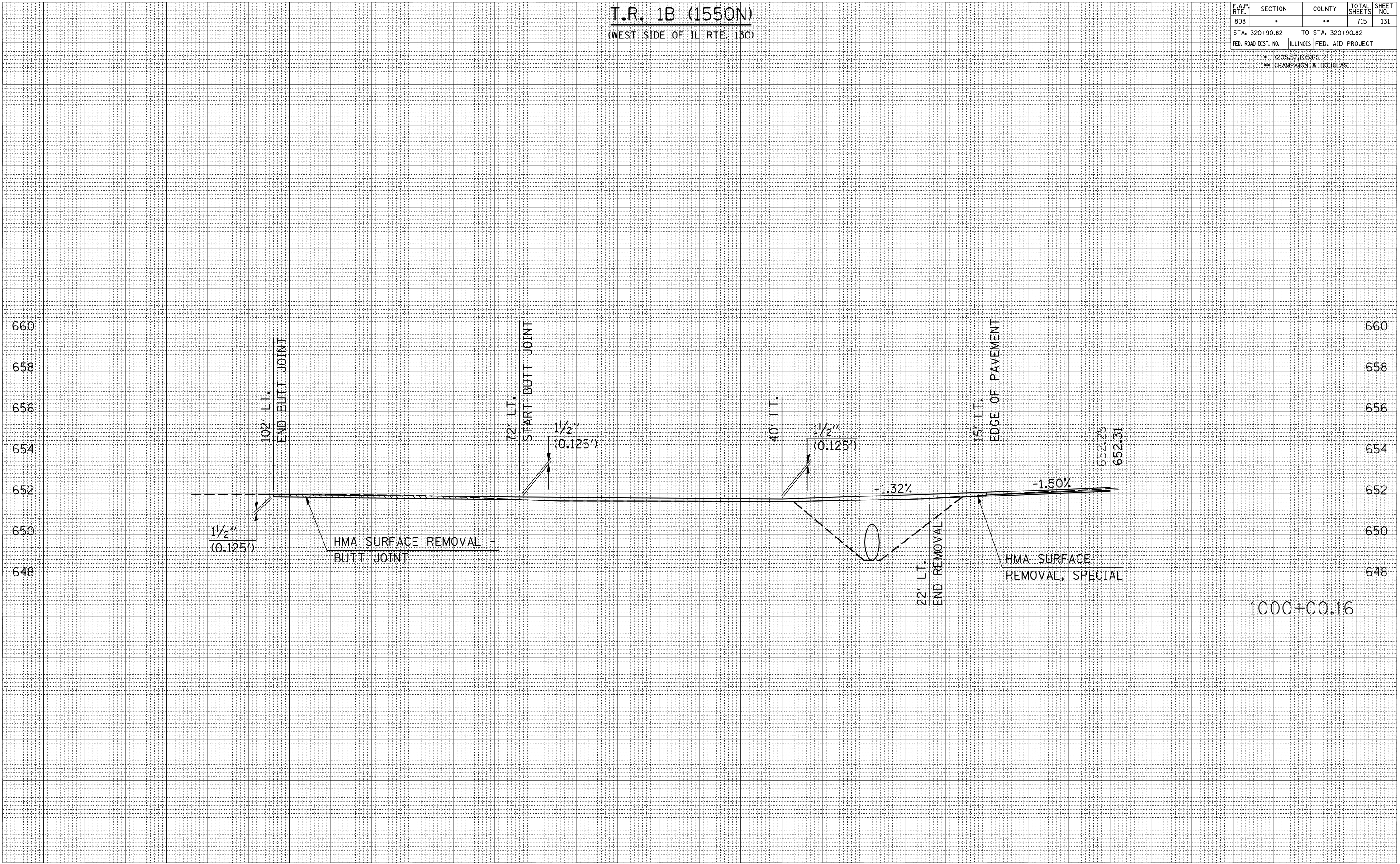
**T.R. 1B (1550N)**  
 (WEST SIDE OF IL RTE. 130)

F.A.P. RTE.	SECTION	COUNTY	TOTAL SHEETS	SHEET NO.
808	*	**	715	131
STA. 320+90.82		TO STA. 320+90.82		
FED. ROAD DIST. NO.	ILLINOIS	FED. AID PROJECT		
* (205.57.105)RS-2				
** CHAMPAIGN & DOUGLAS				

DATE	BY

DATE	BY

PLOT DATE = 8/12/2005  
 FILE NAME = 1015502.dwg  
 PLOT SCALE = 1/8" = 1'-0"  
 USER NAME = ceer-lock,fd



**T.R. 1B (1550N)**  
(WEST OF IL RTE. 130)

F.A.P. RTE.	SECTION	COUNTY	TOTAL SHEETS	SHEET NO.
808	*	**	715	132
STA. 1548+75.00		TO STA. 1549+00.00		
FED. ROAD DIST. NO.	ILLINOIS	FED. AID PROJECT		
* (205) 57, 105) RS-2 ** CHAMPAIGN & DOUGLAS				

BY	DATE

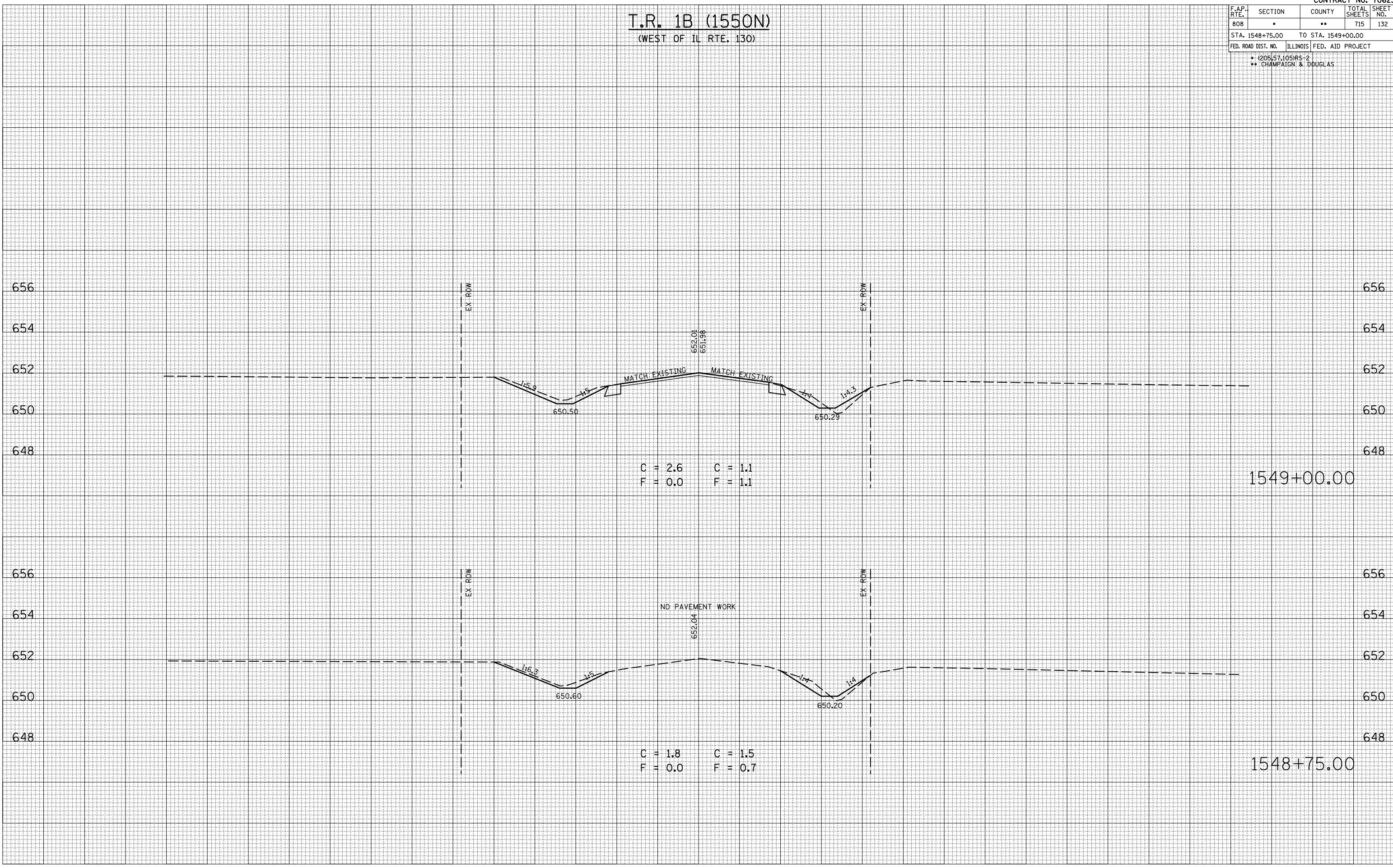
NO.	AREAS CHECKED

BY	DATE

NO.	AREAS CHECKED

PLOT DATE = 8/12/2005  
 FILE NAME = I:\1550N\1550N.DWG  
 PLOT SCALE = 1" = 10.0000'  
 USER NAME = ceer-lock,fd







**T.R. 1B (1550N)**  
(WEST OF IL RTE. 130)

F.A.P. RTE.	SECTION	COUNTY	TOTAL SHEETS	SHEET NO.
808	*	**	715	134
STA. 1549+60.00		TO STA. 1549+71.00		
FED. ROAD DIST. NO.	ILLINOIS	FED. AID PROJECT		
* (205) 57,105 RS-2 ** CHAMPAIGN & DOUGLAS				

BY	DATE

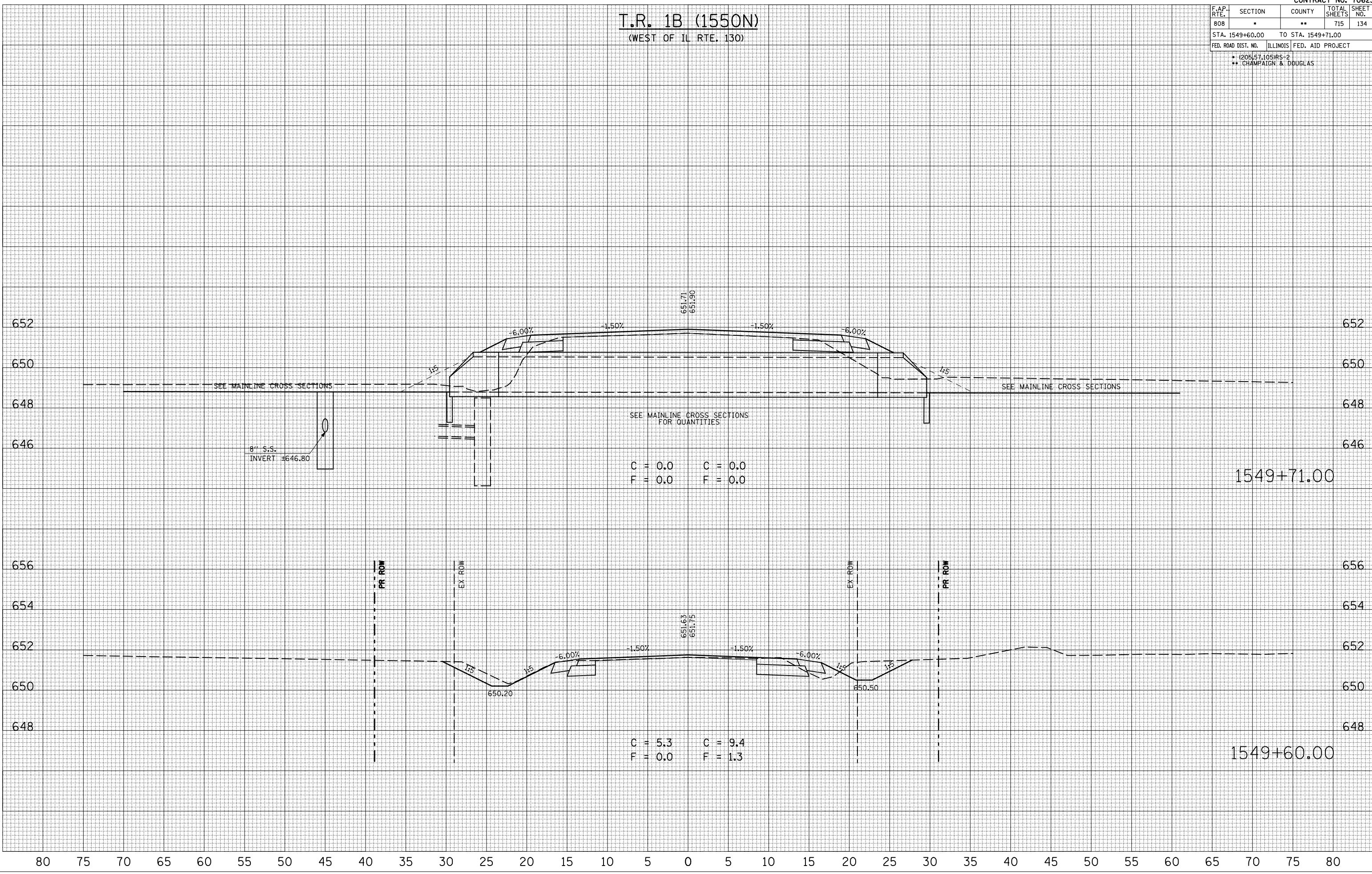
NO.	AREAS CHECKED

BY	DATE

NO.	AREAS CHECKED

PLOT DATE = 8/12/2005  
 FILE NAME = I:\1550N\1550N.DWG  
 PLOT SCALE = 1/8" = 10.000'  
 USER NAME = ceer-lock,fd



C = 0.0    C = 0.0  
 F = 0.0    F = 0.0

C = 5.3    C = 9.4  
 F = 0.0    F = 1.3

8" S.S.  
 INVERT = 646.80

1549+71.00

1549+60.00



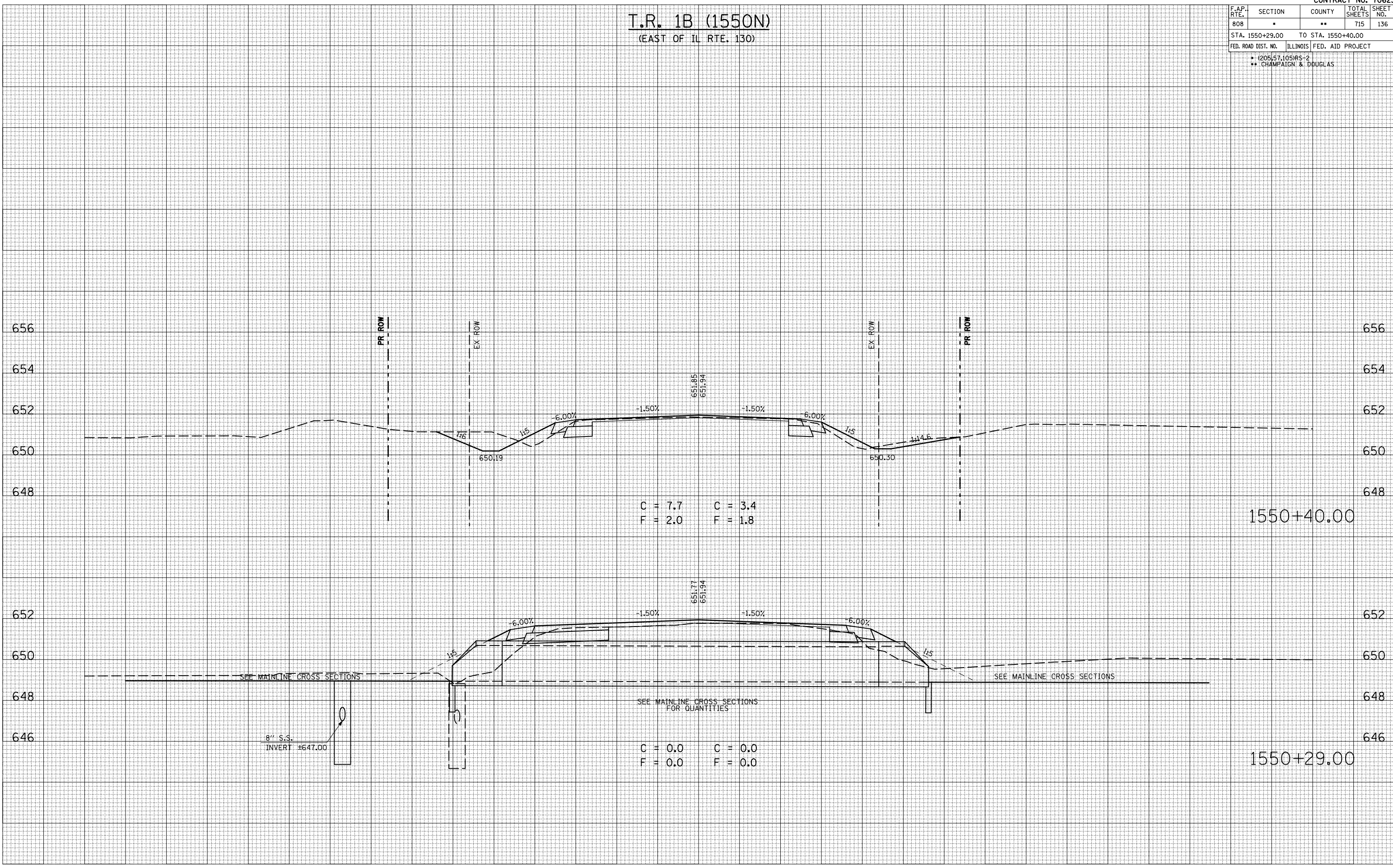
**T.R. 1B (1550N)**  
(EAST OF IL RTE. 130)

F.A.P. RTE.	SECTION	COUNTY	TOTAL SHEETS	SHEET NO.
808	*	**	715	136
STA. 1550+29.00		TO STA. 1550+40.00		
FED. ROAD DIST. NO.		ILLINOIS	FED. AID PROJECT	
* (205,57,105)RS-2 ** CHAMPAIGN & DOUGLAS				

BY	DATE

BY	DATE

PLOT DATE = 8/12/2005  
 FILE NAME = I:\1550N\1550N.DWG  
 PLOT SCALE = 1/8" = 1'-0"  
 USER NAME = ceer-lock,fd





**T.R. 1B (1550N)**  
(EAST OF IL RTE. 130)

F.A.P. RTE.	SECTION	COUNTY	TOTAL SHEETS	SHEET NO.
808	*	**	715	138
STA. 1551+00.00		TO STA. 1551+25.00		
FED. ROAD DIST. NO.	ILLINOIS	FED. AID PROJECT		
* (205) 57, 105) RS-2				
** CHAMPAIGN & DOUGLAS				

BY	DATE

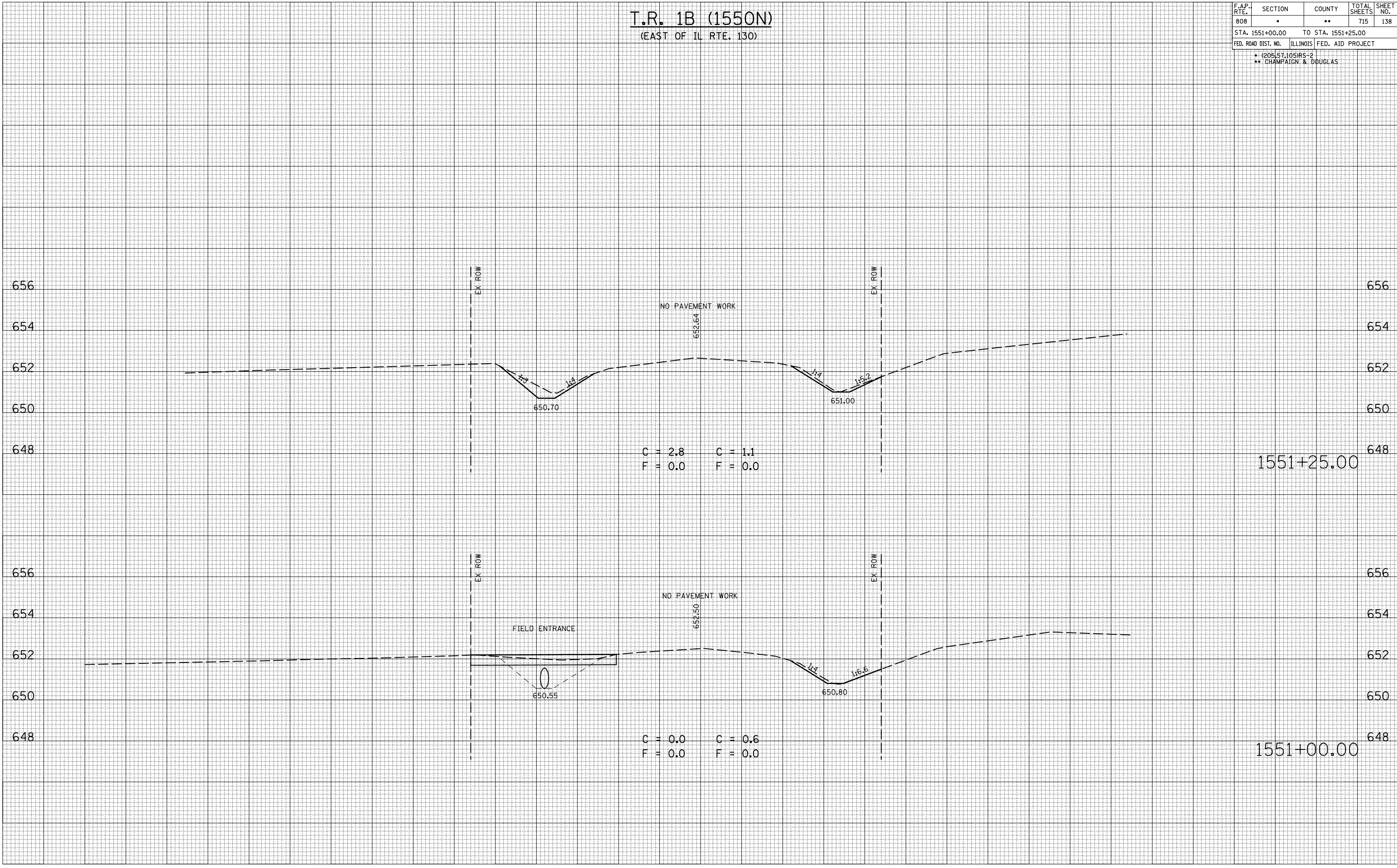
NO.	AREAS CHECKED

BY	DATE

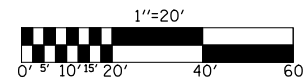
NO.	AREAS CHECKED

PLOT DATE = 8/12/2005  
 FILE NAME = I:\PROJECTS\1550N\1550N.DWG  
 PLOT SCALE = 1/8" = 100'  
 USER NAME = ceer-lock,fd



F.A.P. RTE.	SECTION	COUNTY	TOTAL SHEETS	SHEET NO.
808	*	**	715	139
STA.		TO STA.		
FED. ROAD DIST. NO.	ILLINOIS	FED. AID PROJECT		

- (205,57,105)RS-2
- \*\* CHAMPAIGN & DOUGLAS



**THE TRUSTEES OF ILLINOIS  
WESLEYAN UNIVERSITY  
5527006**

**BETTY J. CRAWFORD  
REVOCABLE TRUST  
5527007**

(A) REMOVING CATCH BASINS - 1.0 EACH  
TYPE C W/TYPE 8 GRATE  
STA. 1052+92.72, 27.98' LT.

(B) CATCH BASIN, TYPE C  
W/TYPE 8 GRATE - 1.0 EACH  
STA. 1052+80.00, 31.50' LT.

(C) STORM SEWER PROTECTED  
CLASS A, 6" - 17.0'

PIPE CULVERT, CLASS D, TYPE 1, 18"x50.0'  
WITH END SECTIONS, 18" - 2.0 EACH  
31.5' LT., STA. 1051+45.20, U.S.F.L. = 650.93  
31.5' RT., STA. 1051+95.20, D.S.F.L. = 650.90

A.R. STA. 1052+50.00  
PIPE CULVERT, TYPE 1, RCCP, 24"x43.0'  
W/PRECAST REINFORCED CONCRETE FLARED  
END SECTIONS, 24" - 2.0 EACH (SEE STD. 542301)  
21.5' LT., STA. 1052+50.00, D.S.F.L. = 650.66  
21.5' RT., STA. 1052+50.00, U.S.F.L. = 650.78

STA. 100+00.00/T.R. 307A (100N)  
STA. 1053+20.70/F.A.P. 808

1053+01.66 +75.0  
70.00' LT.

1052+91.68  
40.00' LT.

1053+41.67 +75.0  
70.00' LT.

1053+51.68  
40.00' LT.

(D) REMOVING CATCH BASINS - 1.0 EACH  
TYPE C W/TYPE 8 GRATE  
STA. 1053+49.62, 28.95' LT.

(E) CATCH BASIN, TYPE C  
W/TYPE 8 GRATE - 1.0 EACH  
STA. 1053+60.00, 31.0' LT.

(F) STORM SEWER PROTECTED  
CLASS A, 8" - 14.0'

A.R. STA. 1053+70.00  
PIPE CULVERT, TYPE 1, RCCP, 24"x42.0'  
W/PRECAST REINFORCED CONCRETE FLARED  
END SECTIONS, 24" - 2.0 EACH (SEE STD. 542301)  
21.0' LT., STA. 1053+70.00, D.S.F.L. = 650.92  
21.0' RT., STA. 1053+70.00, U.S.F.L. = 651.04

(G) REMOVING CATCH BASINS - 1.0 EACH  
TYPE C W/TYPE 8 GRATE  
STA. 1052+71.49, 29.60' RT.

(H) CATCH BASIN, TYPE C  
W/TYPE 8 GRATE - 1.0 EACH  
STA. 1052+64.00, 31.5' RT.

(I) STORM SEWER PROTECTED  
CLASS A, 6" - 11.0'

STA. 100+00.00/T.R. 307A (100N)  
STA. 1053+03.86/F.A.P. 808

1052+71.91  
40.00' RT.

PROP. C +87.00  
30' F.E.

1052+82.07  
70.00' RT.

PIPE CULVERT REMOVAL - 59.3'  
15"x59.3' CORRUGATED BLACK PIPE

PIPE CULVERT, CLASS D, TYPE 1, 15"x44.0'  
WITH END SECTIONS, 15" - 2.0 EACH  
18.0' RT., STA. 100+64.80, D.S.F.L. = 650.86  
17.0' RT., STA. 101+08.80, U.S.F.L. = 650.96

PIPE CULVERT REMOVAL - 33.3'  
18"x33.3' RCCP  
REMOVE EXISTING ENTRANCE

1053+41.91  
40.00' RT.

1053+32.06  
70.00' RT.

PIPE CULVERT, CLASS D, TYPE 1, 18"x48.0'  
WITH END SECTIONS, 18" - 2.0 EACH  
31.0' RT., STA. 1054+06.00, D.S.F.L. = 651.09  
31.0' RT., STA. 1054+54.00, U.S.F.L. = 651.14

(J) REMOVING CATCH BASINS - 1.0 EACH  
TYPE C W/TYPE 8 GRATE  
STA. 1053+26.15, 29.23' RT.

(K) CATCH BASIN, TYPE C  
W/TYPE 8 GRATE - 1.0 EACH  
STA. 1053+45.00, 31.00' RT.

(L) STORM SEWER PROTECTED  
CLASS A, 6" - 23.0'

INCIDENTAL HOT-MIX ASPHALT SURFACING

AGGREGATE SURFACE COURSE, TYPE B

HOT-MIX ASPHALT SURFACE REMOVAL - BUTT JOINT

DRIVEWAY PAVEMENT REMOVAL

**EASTERN ILLINOIS UNIVERSITY  
FOUNDATION, TRUSTEE  
5527008**

**MARK H. PIESKE AND  
PATRICIA A. PIESKE, ET. AL.  
5527008**

ILLINOIS DEPARTMENT OF TRANSPORTATION  
**INTERSECTION PLAN SHEET**  
**T.R. 307A/100N & F.A.P. 808 (IL. RTE. 130)**

F.A.P. 808 (IL. RTE. 130)  
SECTION (205,57,105)RS-2  
CHAMPAIGN & DOUGLAS COUNTIES

SCALE: 1" = 20'  
DATE: 07/10/09

DRAWN BY: B.B.P.  
CHECKED BY: G.A.E.

PLOT DATE = 8/12/2009  
FILE NAME = G:\dwg\work\K:\P\W\DOT\CEARLOCK\JD\010445\70623-sht1-int-r sec.dgn  
USER NAME = ceartock/jd

30 25 20 15 10 5 0 5 10 15 20 25 30 35 40 45 50 55 60 65 70 75 80 85 90 95 100 105 110 115 120

CONTRACT NO. 70623

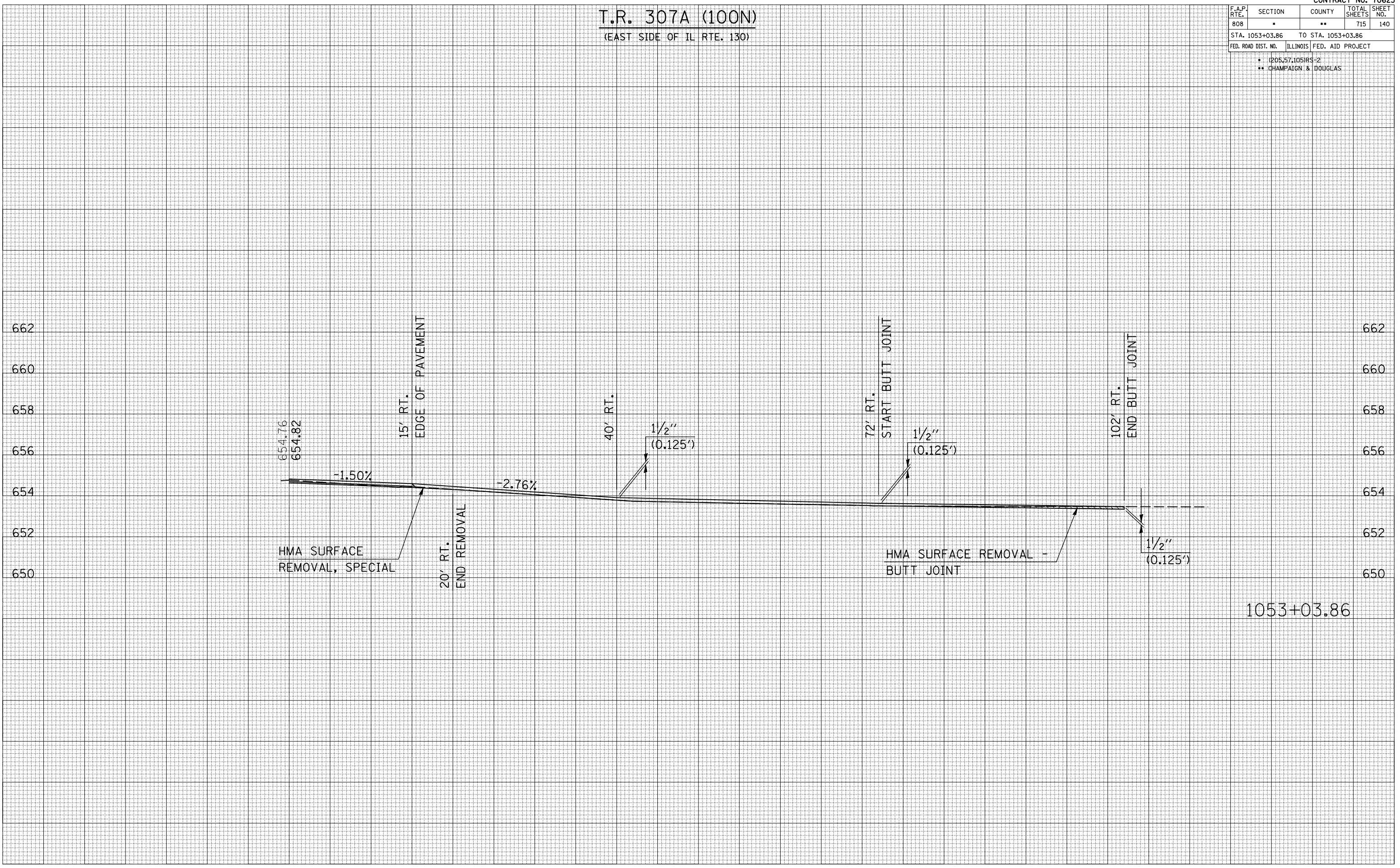
**T.R. 307A (100N)**  
(EAST SIDE OF IL RTE. 130)

F.A.P. RTE.	SECTION	COUNTY	TOTAL SHEETS	SHEET NO.
808	*	**	715	140
STA. 1053+03.86		TO STA. 1053+03.86		
FED. ROAD DIST. NO.		ILLINOIS	FED. AID PROJECT	
* (205,57,105)RS-2				
** CHAMPAIGN & DOUGLAS				

DATE	BY

DATE	BY

PLOT DATE = 8/12/2009  
 FILE NAME = I:\105303\105303.dwg  
 PLOT SCALE = 1/8" = 1'-0"  
 USER NAME = ceer-lock,fd



30 25 20 15 10 5 0 5 10 15 20 25 30 35 40 45 50 55 60 65 70 75 80 85 90 95 100 105 110 115 120 125 130









T.R. 307A (100N)  
WEST SIDE OF IL RTE. 130

F.A.P. RTE.	SECTION	COUNTY	TOTAL SHEETS	SHEET NO.
808	*	**	715	144
STA. 1053+20.70		TO STA. 1053+20.70		
FED. ROAD DIST. NO.	ILLINOIS	FED. AID PROJECT		
* (205,57,105)RS=2				
** CHAMPAIGN & DOUGLAS				

BY	DATE

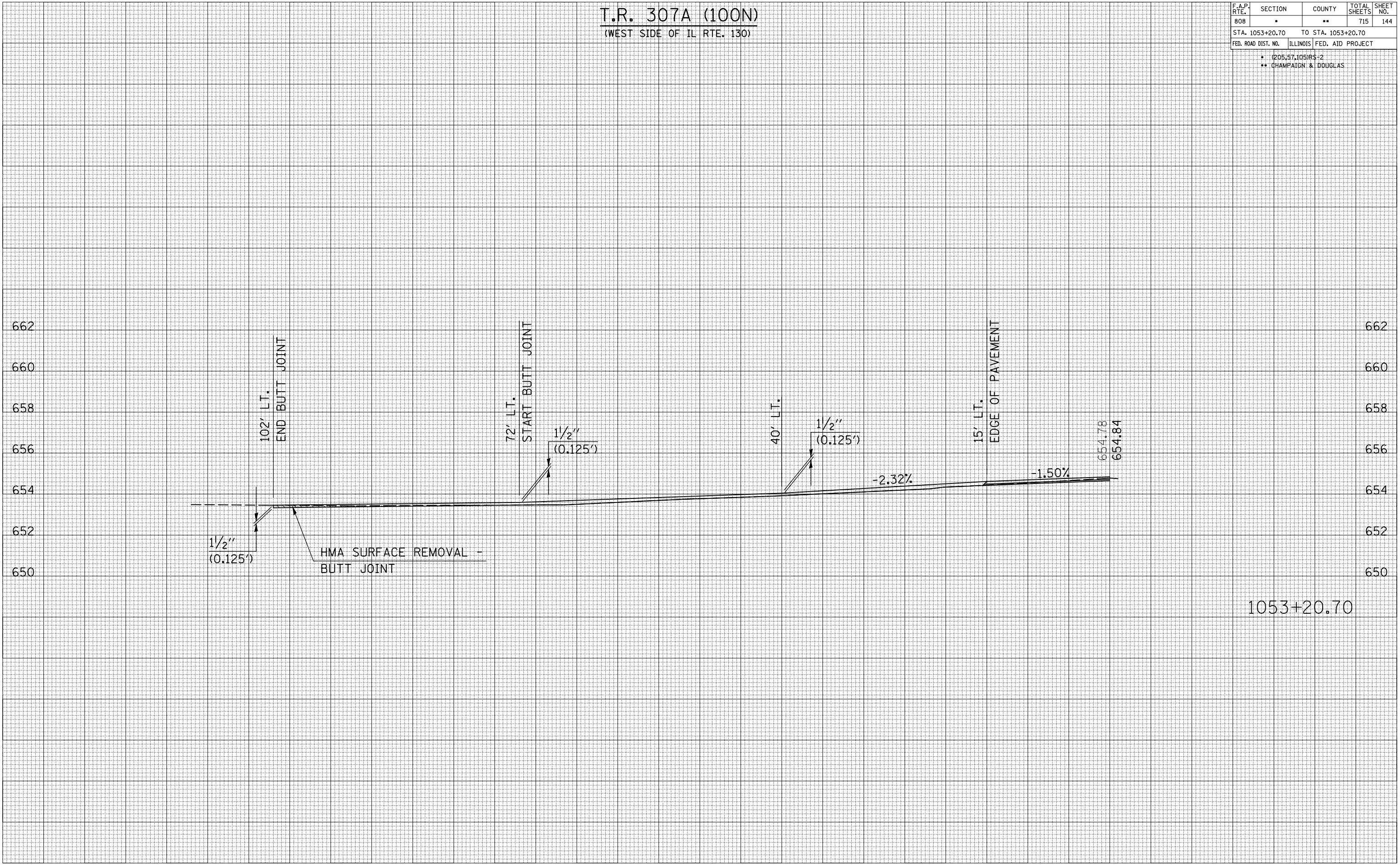
NO.	AREAS CHECKED

BY	DATE

NO.	AREAS CHECKED

PLOT DATE = 8/12/2008  
FILE NAME = 1053+20.70.dwg  
PLOT SCALE = 1/8" = 1'-0"  
USER NAME = ceer-lock,ld



1053+20.70













F.A.S. 527 (200N)  
(WEST OF IL RTE. 130)

F.A.P. RTE.	SECTION	COUNTY	TOTAL SHEETS	SHEET NO.
808	*	**	715	150
STA. 198+75.00		TO STA. 199+00.00		
FED. ROAD DIST. NO.		ILLINOIS FED. AID PROJECT		
* (205.57, 105)RS-2 ** CHAMPAIGN & DOUGLAS				

BY	DATE

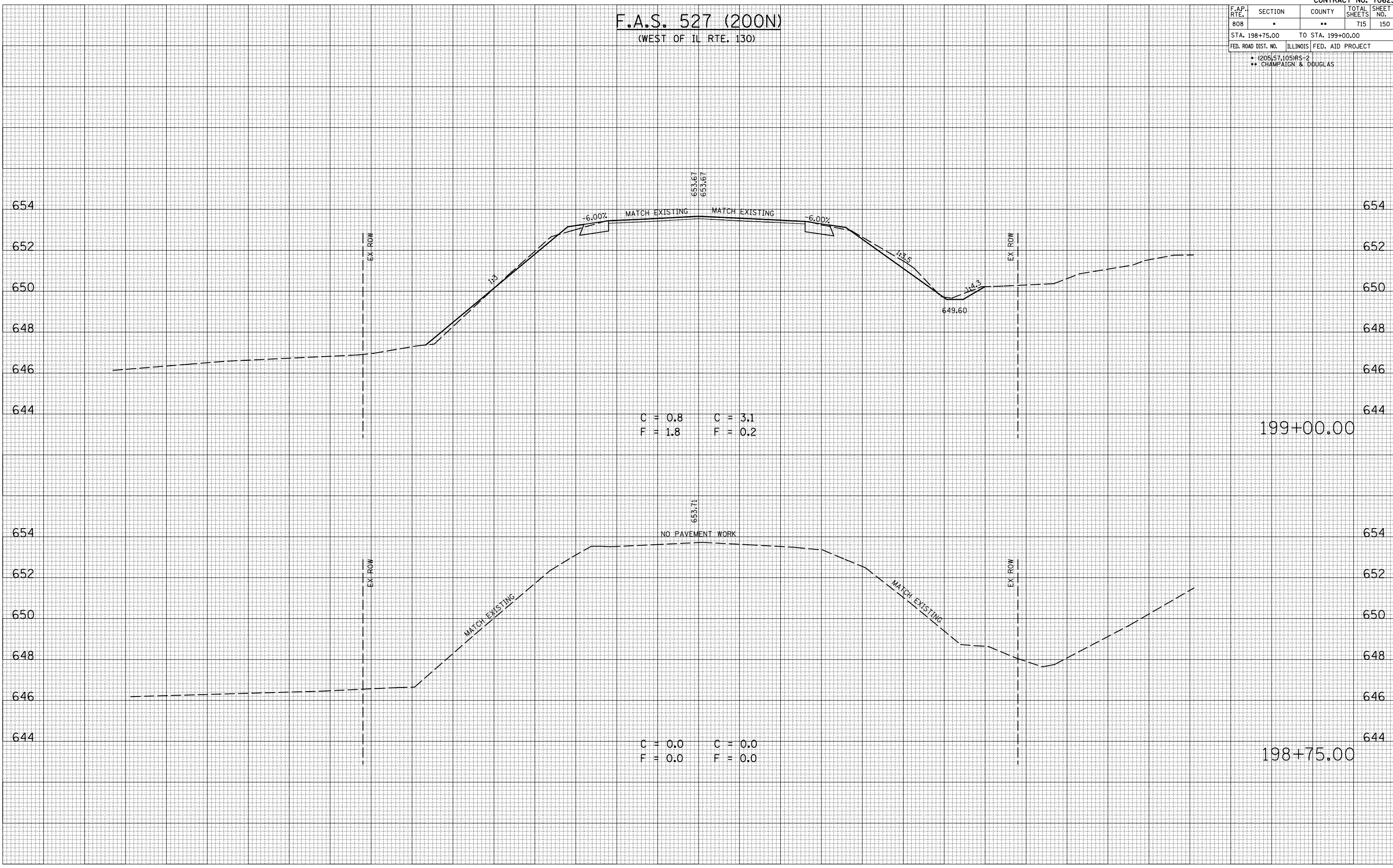
FINAL SURVEY	SURVEYED	PLOTTED	DATE	NO.

BY	DATE

ORIGINAL SURVEY	SURVEYED	PLOTTED	DATE	NO.

PLOT DATE = 8/12/2005  
FILE NAME = I:\10582\10582.dwg  
PLOT SCALE = 1/8" = 1'-0"  
USER NAME = ceer-lock,fd



F.A.S. 527 (200N)  
(WEST OF IL RTE. 130)

F.A.P. RTE.	SECTION	COUNTY	TOTAL SHEETS	SHEET NO.
808	*	**	715	151
STA. 199+25.00		TO STA. 199+50.00		
FED. ROAD DIST. NO.	ILLINOIS	FED. AID PROJECT		
* (205.57, 105)RS-2 ** CHAMPAIGN & DOUGLAS				

BY	DATE

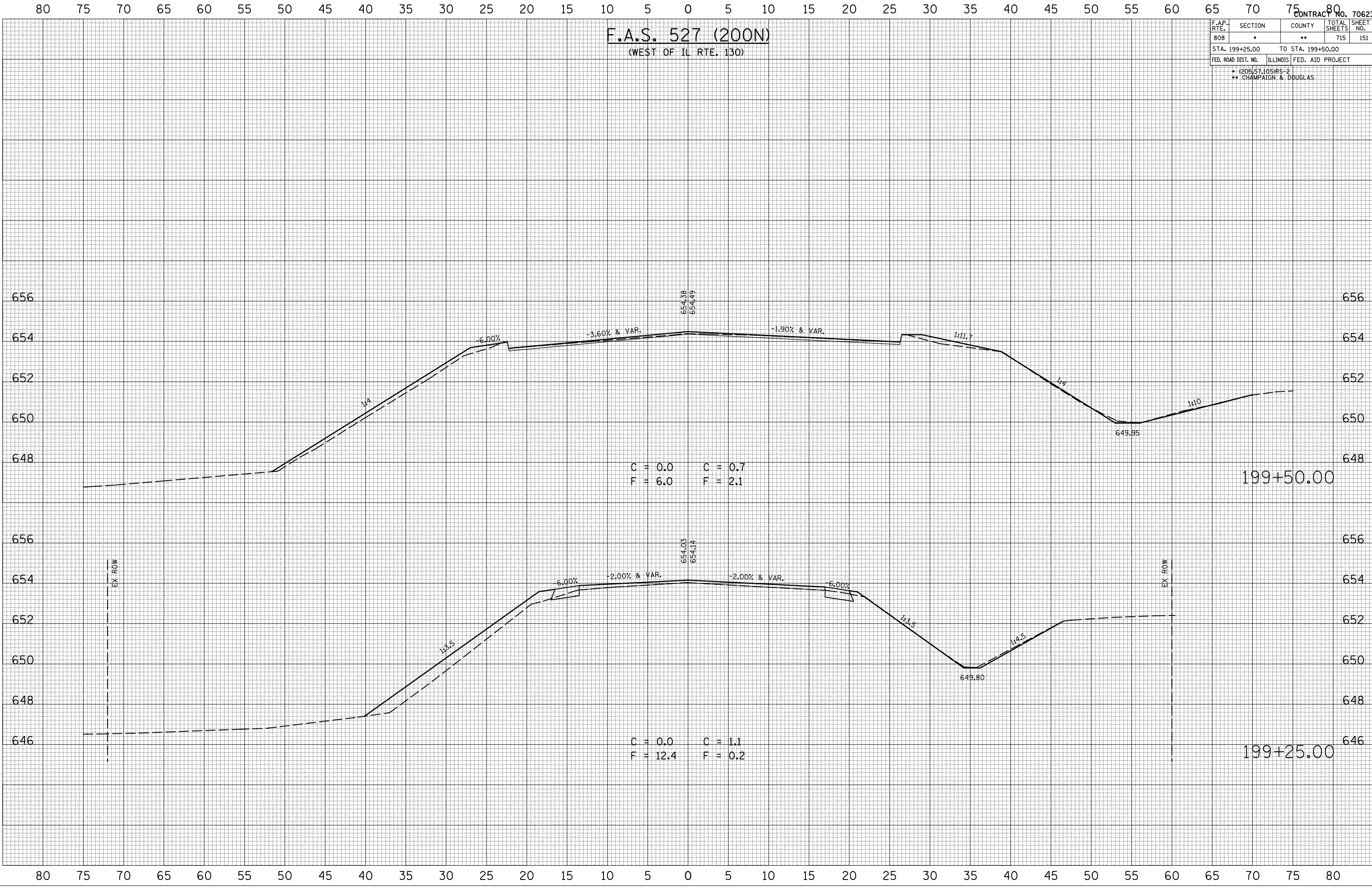
NO.	AREAS CHECKED

BY	DATE

NO.	AREAS CHECKED

PLOT DATE = 8/12/2005  
FILE NAME = I:\10582\10582.DWG  
PLOT SCALE = 1/8" = 10'-0"  
USER NAME = ceer-lock,fd



199+50.00

199+25.00

30 25 20 15 10 5 0 5 10 15 20 25 30 35 40 45 50 55 60 65 70 75 80 85 90 95 100 105 110 115 120

CONTRACT NO. 70623

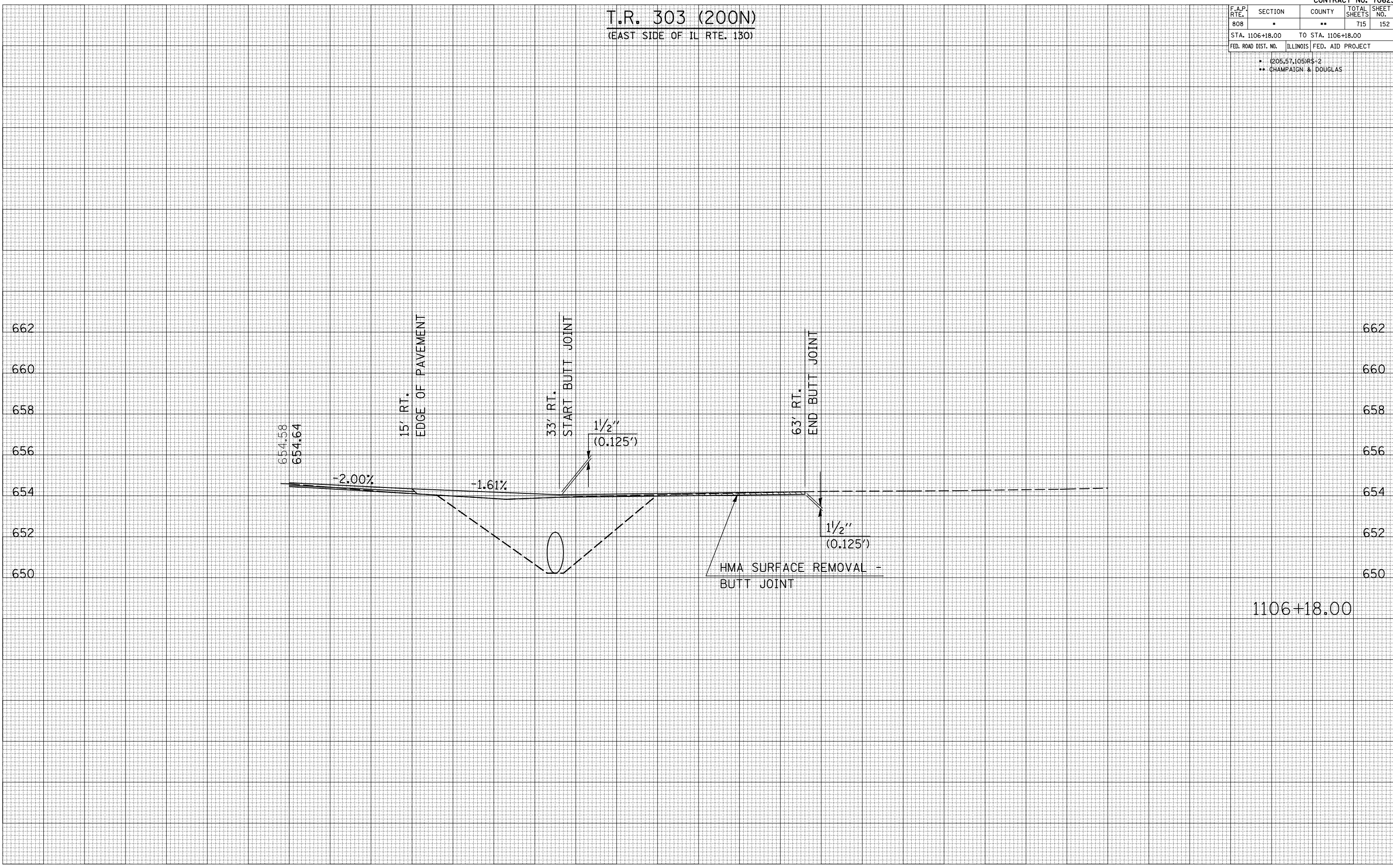
**T.R. 303 (200N)**  
 (EAST SIDE OF IL RTE. 130)

F.A.P. RTE.	SECTION	COUNTY	TOTAL SHEETS	SHEET NO.
808		**	715	152
STA. 1106+18.00		TO STA. 1106+18.00		
FED. ROAD DIST. NO.	ILLINOIS	FED. AID PROJECT		
* (205.57.105)RS-2 ** CHAMPAIGN & DOUGLAS				

FINAL SURVEY NO.	DATE

ORIGINAL SURVEY NO.	DATE

PLOT DATE = 8/12/2009  
 FILE NAME = 10.15.02  
 PLOT SCALE = 1/4" = 10.00'  
 USER NAME = ceer-lock\_id



1106+18.00

30 25 20 15 10 5 0 5 10 15 20 25 30 35 40 45 50 55 60 65 70 75 80 85 90 95 100 105 110 115 120 125 130





T.R. 303 (200N)  
(EAST OF IL RTE. 130)

F.A.P. RTE.	SECTION	COUNTY	TOTAL SHEETS	SHEET NO.
808	*	**	715	155
STA. 201+25.00		TO STA. 201+25.00		
FED. ROAD DIST. NO.	ILLINOIS	FED. AID PROJECT		
* (205.57, 105)RS-2 ** CHAMPAIGN & DOUGLAS				

BY	DATE

FINAL SURVEY	SURVEYED	PLOTTED	DATE

NO.	AREAS CHECKED

BY	DATE

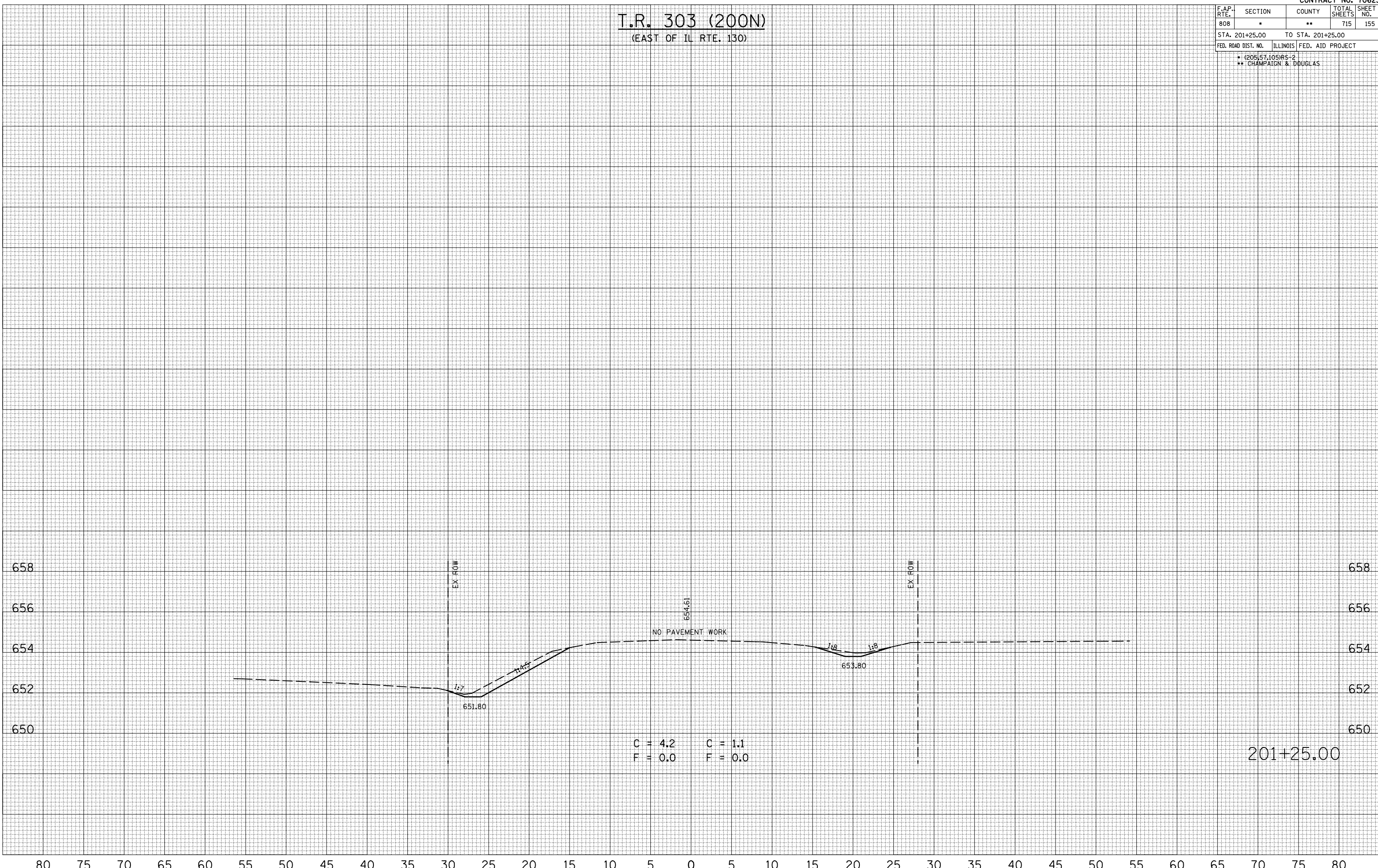
  

ORIGINAL SURVEY	SURVEYED	PLOTTED	DATE

NO.	AREAS CHECKED

PLOT DATE = 8/12/2005  
FILE NAME = I:\105682\T.R.303\T.R.303.dwg  
PLOT SCALE = 1/8" = 100'  
USER NAME = ceer-lock,fd







30 25 20 15 10 5 0 5 10 15 20 25 30 35 40 45 50 55 60 65 70 75 80 85 90 95 100 105 110 115 120

CONTRACT NO. 70623

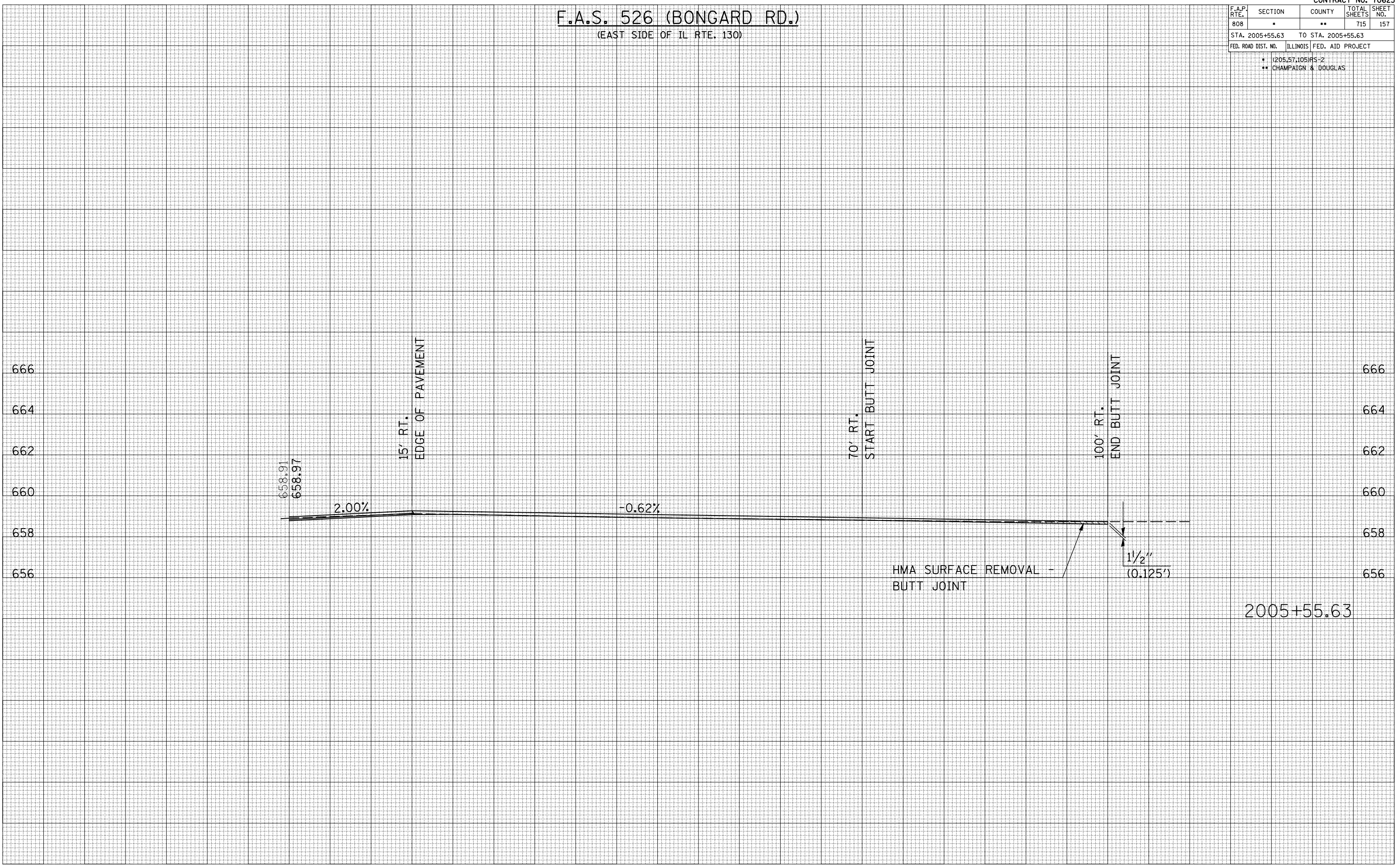
**F.A.S. 526 (BONGARD RD.)**  
(EAST SIDE OF IL RTE. 130)

F.A.P. RTE.	SECTION	COUNTY	TOTAL SHEETS	SHEET NO.
808	*	**	715	157
STA. 2005+55.63		TO STA. 2005+55.63		
FED. ROAD DIST. NO.		ILLINOIS FED. AID PROJECT		
		* (205,57,105)RS-2		
		** CHAMPAIGN & DOUGLAS		

FINAL SURVEY NO.	SURVEYED	BY	DATE

ORIGINAL SURVEY NO.	SURVEYED	BY	DATE

PLOT DATE = 8/12/2005  
FILE NAME = I:\105602\105602.dwg  
PLOT SCALE = 1" = 40'  
USER NAME = ceer-lock,fd



30 25 20 15 10 5 0 5 10 15 20 25 30 35 40 45 50 55 60 65 70 75 80 85 90 95 100 105 110 115 120 125 130

F.A.S. 526 (BONGARD RD.)

(EAST OF IL RTE. 130)

F.A.P. RTE.	SECTION	COUNTY	TOTAL SHEETS	SHEET NO.
808	*	**	715	158
STA. 300+50.00		TO STA. 300+75.00		
FED. ROAD DIST. NO.		ILLINOIS FED. AID PROJECT		
* (205,57,105)RS-2 ** CHAMPAIGN & DOUGLAS				

BY	DATE

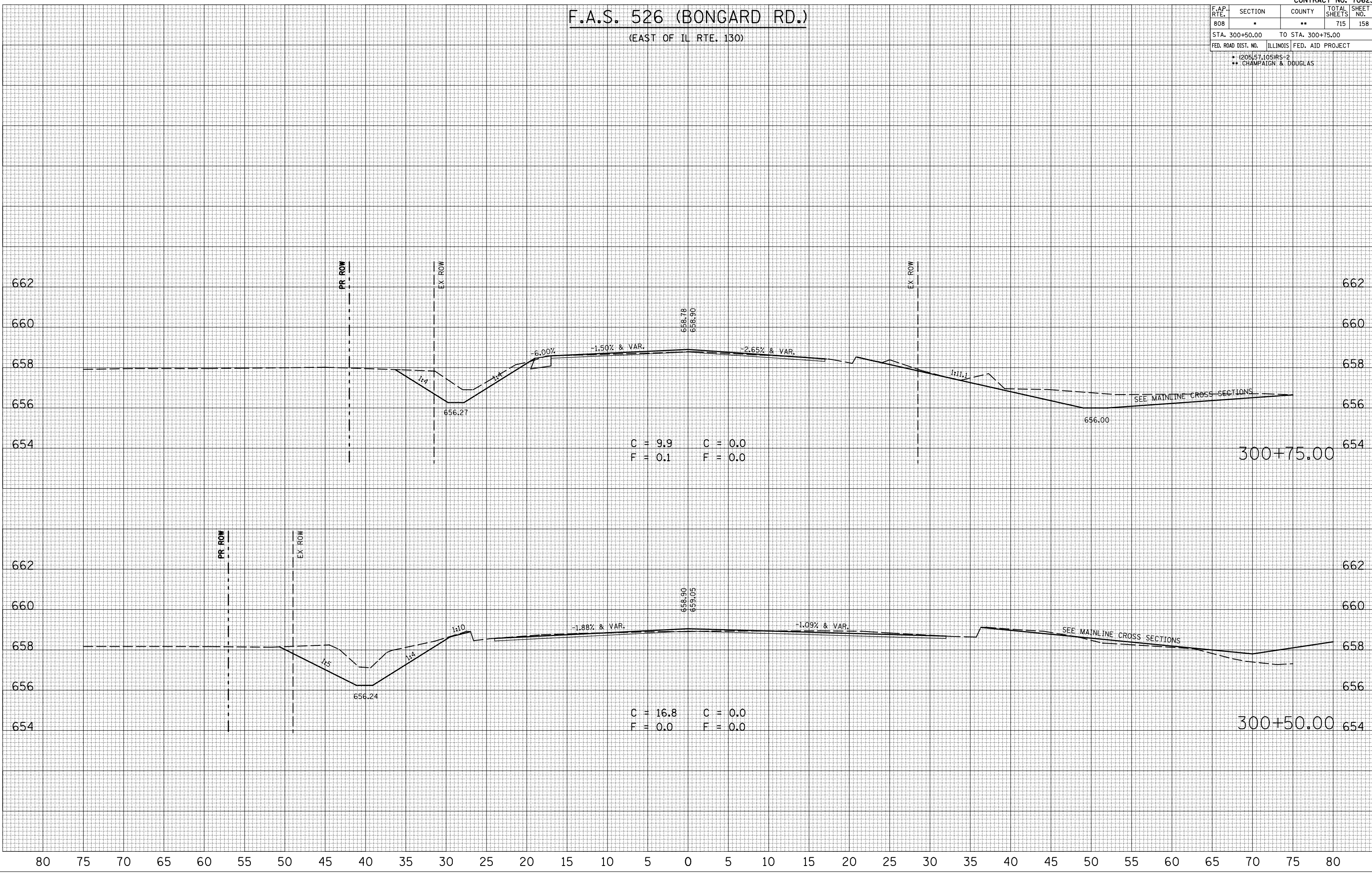
NO.	AREAS CHECKED

BY	DATE

NO.	AREAS CHECKED

PLOT DATE = 8/12/2005  
 FILE NAME = I:\105682\105682.dwg  
 PLOT SCALE = 1" = 40'  
 USER NAME = ceer-lock,fd

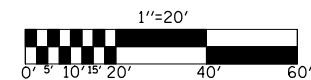






F.A.P. RTE.	SECTION	COUNTY	TOTAL SHEETS	SHEET NO.
808	*	**	715	161
STA.		TO STA.		
FED. ROAD DIST. NO.	ILLINOIS	FED. AID PROJECT		

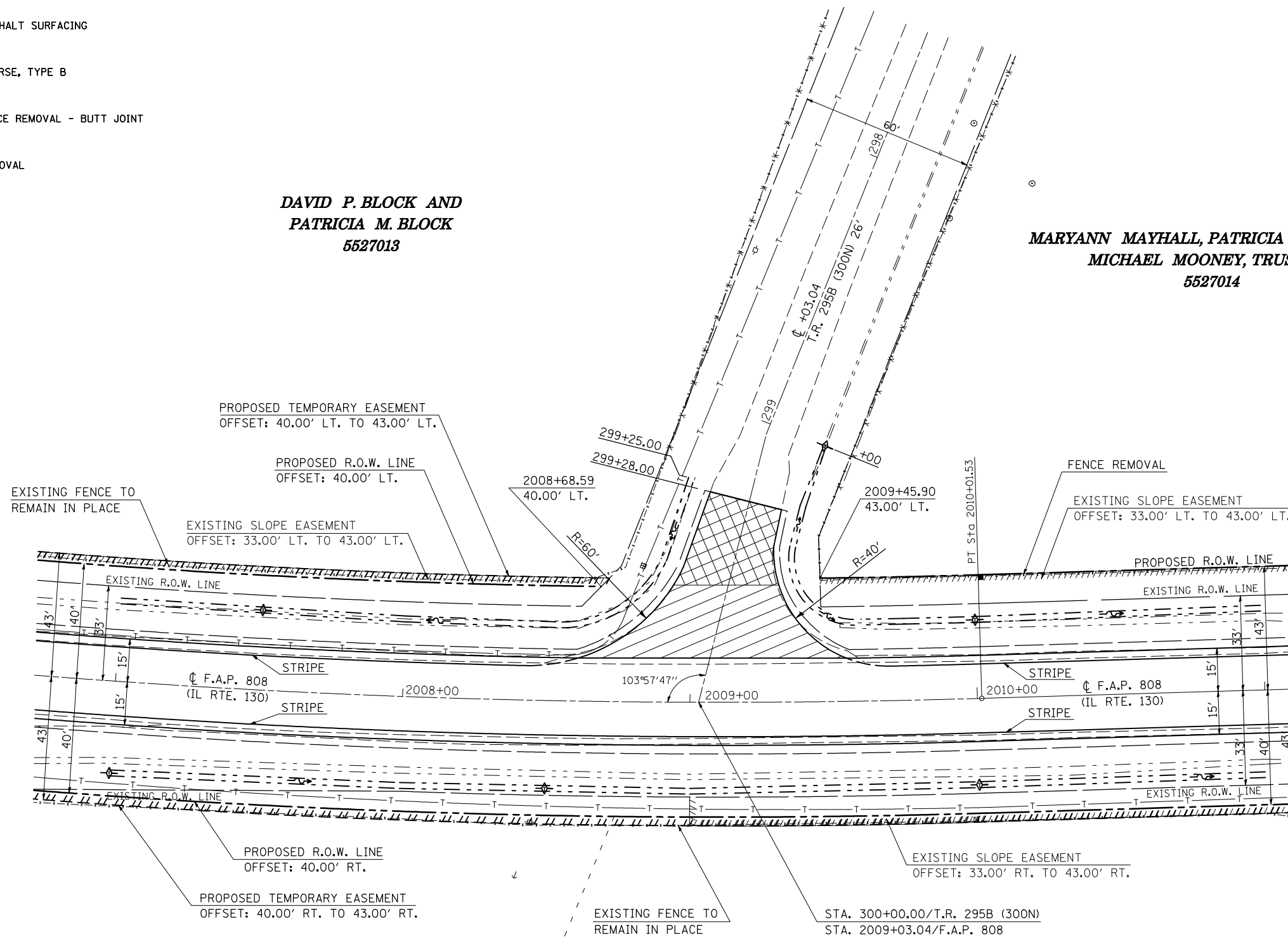
- (205,57,105)RS-2
- \*\* CHAMPAIGN & DOUGLAS



- INCIDENTAL HOT-MIX ASPHALT SURFACING
- AGGREGATE SURFACE COURSE, TYPE B
- HOT-MIX ASPHALT SURFACE REMOVAL - BUTT JOINT
- DRIVEWAY PAVEMENT REMOVAL

**DAVID P. BLOCK AND  
PATRICIA M. BLOCK  
5527013**

**MARYANN MAYHALL, PATRICIA BLOCK AND  
MICHAEL MOONEY, TRUSTEES  
5527014**



**DAVID P. BLOCK AND  
PATRICIA M. BLOCK  
5527013**

**MARYANN MAYHALL, PATRICIA BLOCK AND  
MICHAEL MOONEY, TRUSTEES  
5527014**

ILLINOIS DEPARTMENT OF TRANSPORTATION  
**INTERSECTION PLAN SHEET**  
**T.R. 295B/300N &**  
**F.A.P. 808 (IL. RTE. 130)**  
F.A.P. 808 (IL. RTE. 130)  
SECTION (205,57,105)RS-2  
CHAMPAIGN & DOUGLAS COUNTIES  
SCALE: 1" = 20'  
DATE: 07/10/09  
DRAWN BY: B.B.P.  
CHECKED BY: G.A.E.

PLOT DATE = 8/12/2009  
FILE NAME = G:\p\_w\work\K\PIWDOT\CEARLOCK\JD\0101445\70623-sht-inter.sec.dgn  
USER NAME = cearlockj

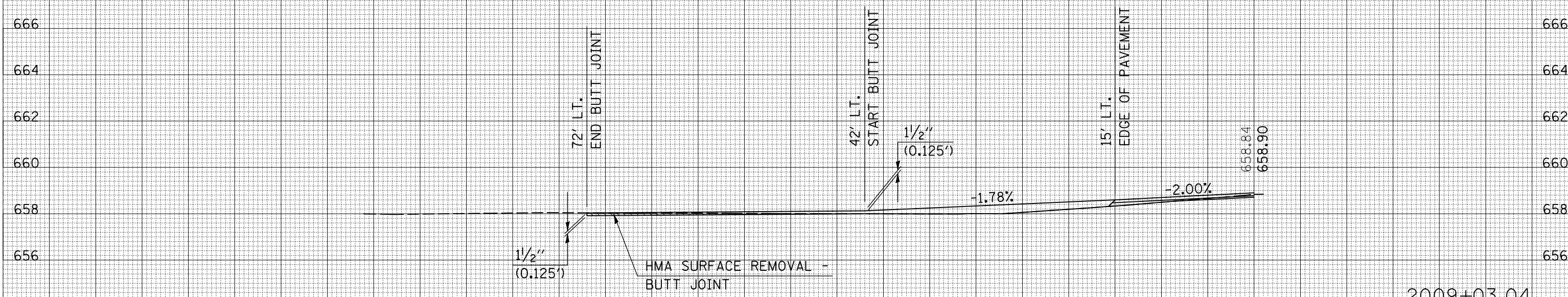
**T.R. 295B (300N)**  
 (WEST SIDE OF IL RTE. 130)

F.A.P. RTE.	SECTION	COUNTY	TOTAL SHEETS	SHEET NO.
808	*	**	715	162
STA. 2009+03.04		TO STA. 2009+03.04		
FED. ROAD DIST. NO.	ILLINOIS	FED. AID PROJECT		

DATE	BY

DATE	BY

PLOT DATE = 8/12/2009  
 FILE NAME = 1015682.dwg  
 PLOT SCALE = 1/8" = 1' IN.  
 USER NAME = ceer-lock,fd



2009+03.04

**T.R. 295B (300N)**

(WEST OF IL RTE. 130)

F.A.P. RTE.	SECTION	COUNTY	TOTAL SHEETS	SHEET NO.
808	.	**	715	163
STA. 299+00.00		TO STA. 299+25.00		
FED. ROAD DIST. NO.	ILLINOIS	FED. AID PROJECT		

• (205)57,105)RS-2  
 \*\* CHAMPAIGN & DOUGLAS

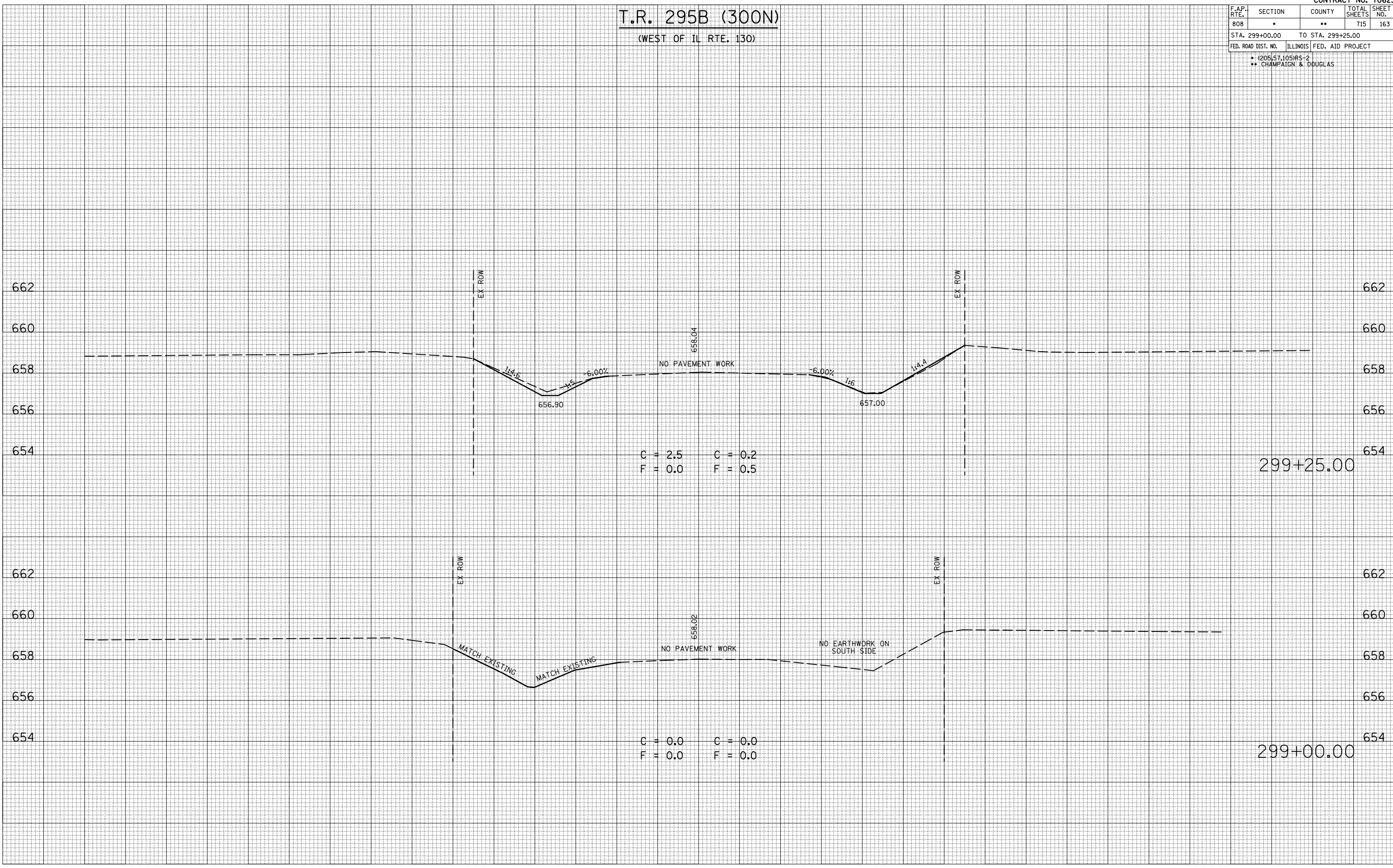
BY	DATE

NO.	AREAS CHECKED

BY	DATE

NO.	AREAS CHECKED

PLOT DATE = 8/12/2005  
 FILE NAME = I:\105682\T.R.295B(300N) 105682.dwg  
 PLOT SCALE = 1" = 40'  
 USER NAME = ceer-lock,fd



**T.R. 295B (300N)**

(WEST OF IL RTE. 130)

F.A.P. RTE.	SECTION	COUNTY	TOTAL SHEETS	SHEET NO.
808	*	**	715	164

STA. 299+50.00 TO STA. 299+68.88  
 FED. ROAD DIST. NO. ILLINOIS FED. AID PROJECT

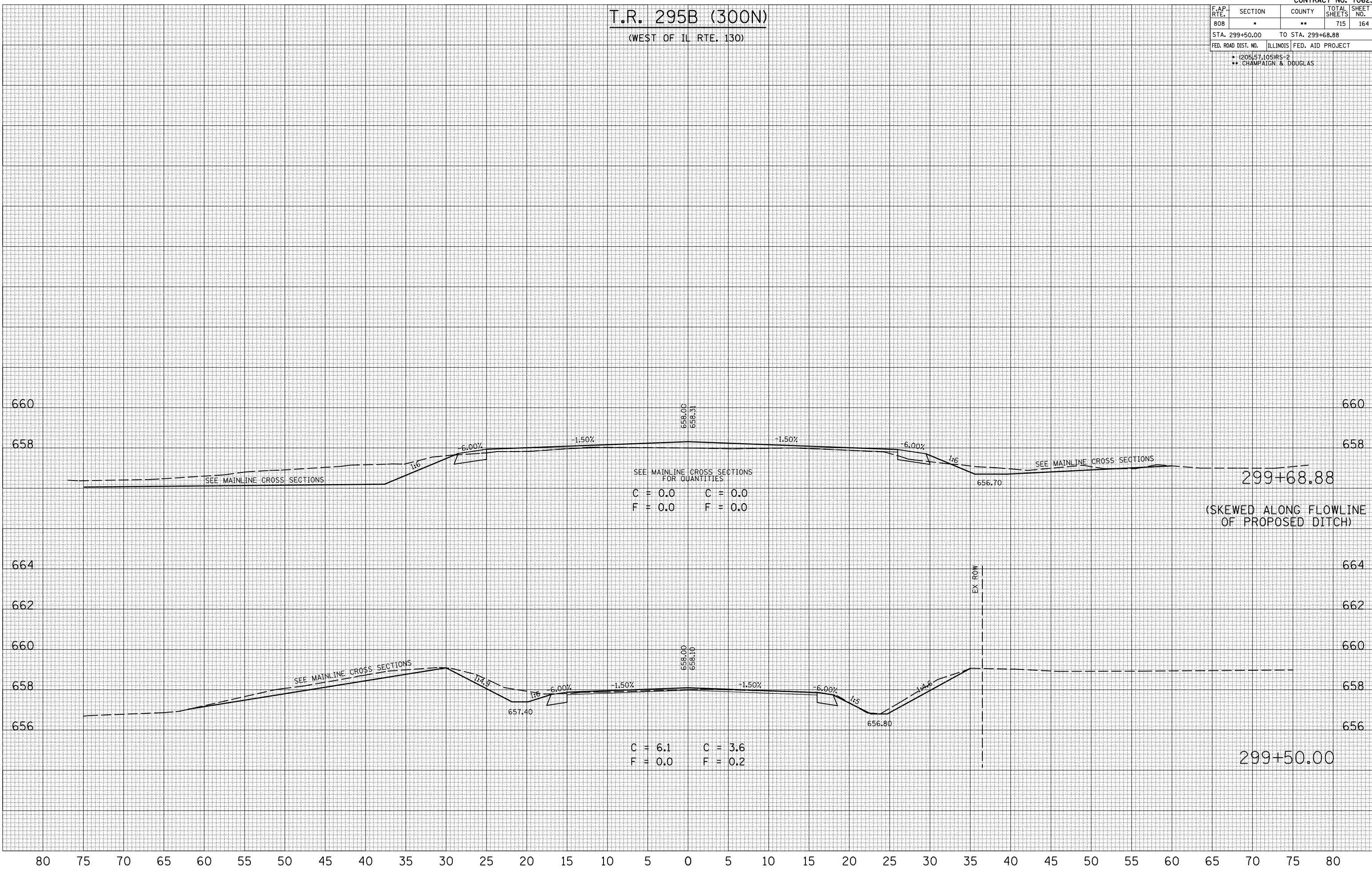
• (205)57,105RS-2  
 \*\* CHAMPAIGN & DOUGLAS

BY	DATE

BY	DATE

FINAL SURVEY SURVEYED PLOTTED  
 NOTE BOOK NO. AREAS CHECKED

ORIGINAL SURVEY SURVEYED PLOTTED  
 FILE NAME = 8/12/2005  
 PLOT SCALE = 1/8" = 10.000'  
 USER NAME = ceer-lock,fd



SEE MAINLINE CROSS SECTIONS FOR QUANTITIES  
 C = 0.0 C = 0.0  
 F = 0.0 F = 0.0

C = 6.1 C = 3.6  
 F = 0.0 F = 0.2

299+68.88  
 (SKEWED ALONG FLOWLINE OF PROPOSED DITCH)

299+50.00





**T.R. 285 (400N)**  
(EAST SIDE OF IL RTE. 130)

F.A.P. RTE.	SECTION	COUNTY	TOTAL SHEETS	SHEET NO.
808	*	**	715	166

STA. 2062+70.28 TO STA. 2062+70.28  
FED. ROAD DIST. NO. ILLINOIS FED. AID PROJECT

\* (205,57.105)RS+2  
\*\* CHAMPAIGN & DOUGLAS

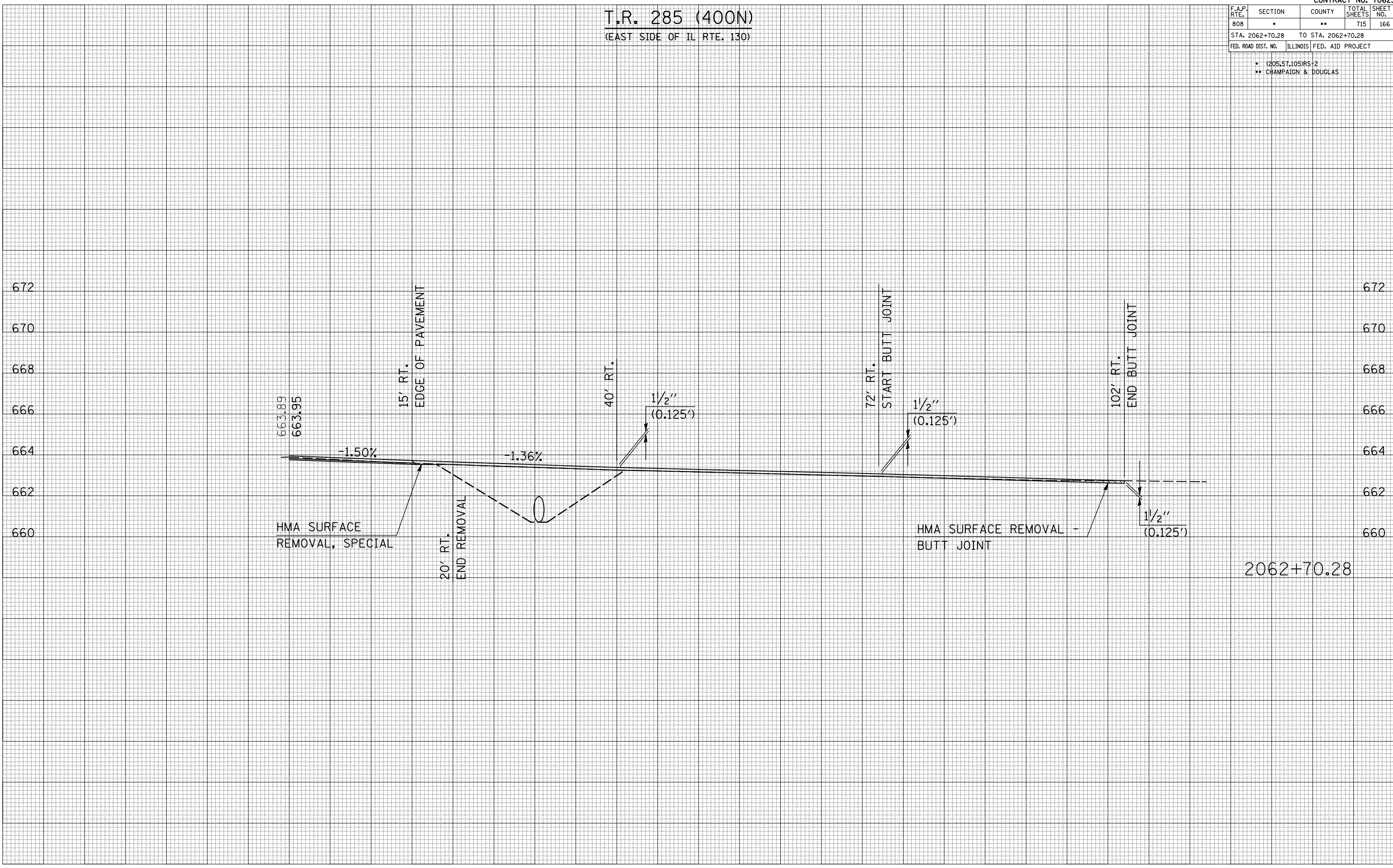
DATE	BY

NO.	AREAS CHECKED

DATE	BY

NO.	AREAS CHECKED

PLOT DATE = 8/12/2008  
FILE NAME = I:\105602\105602.dwg  
PLOT SCALE = 1/8" = 1'-0"  
USER NAME = ceer-lock,fd





**T.R. 285 (400N)**  
(EAST OF IL RTE. 130)

F.A.P. RTE.	SECTION	COUNTY	TOTAL SHEETS	SHEET NO.
808	.	**	715	168
STA. 400+75.00		TO STA. 401+00.00		
FED. ROAD DIST. NO.	ILLINOIS	FED. AID PROJECT		
* (205,57,105)RS-2 ** CHAMPAIGN & DOUGLAS				

BY	DATE

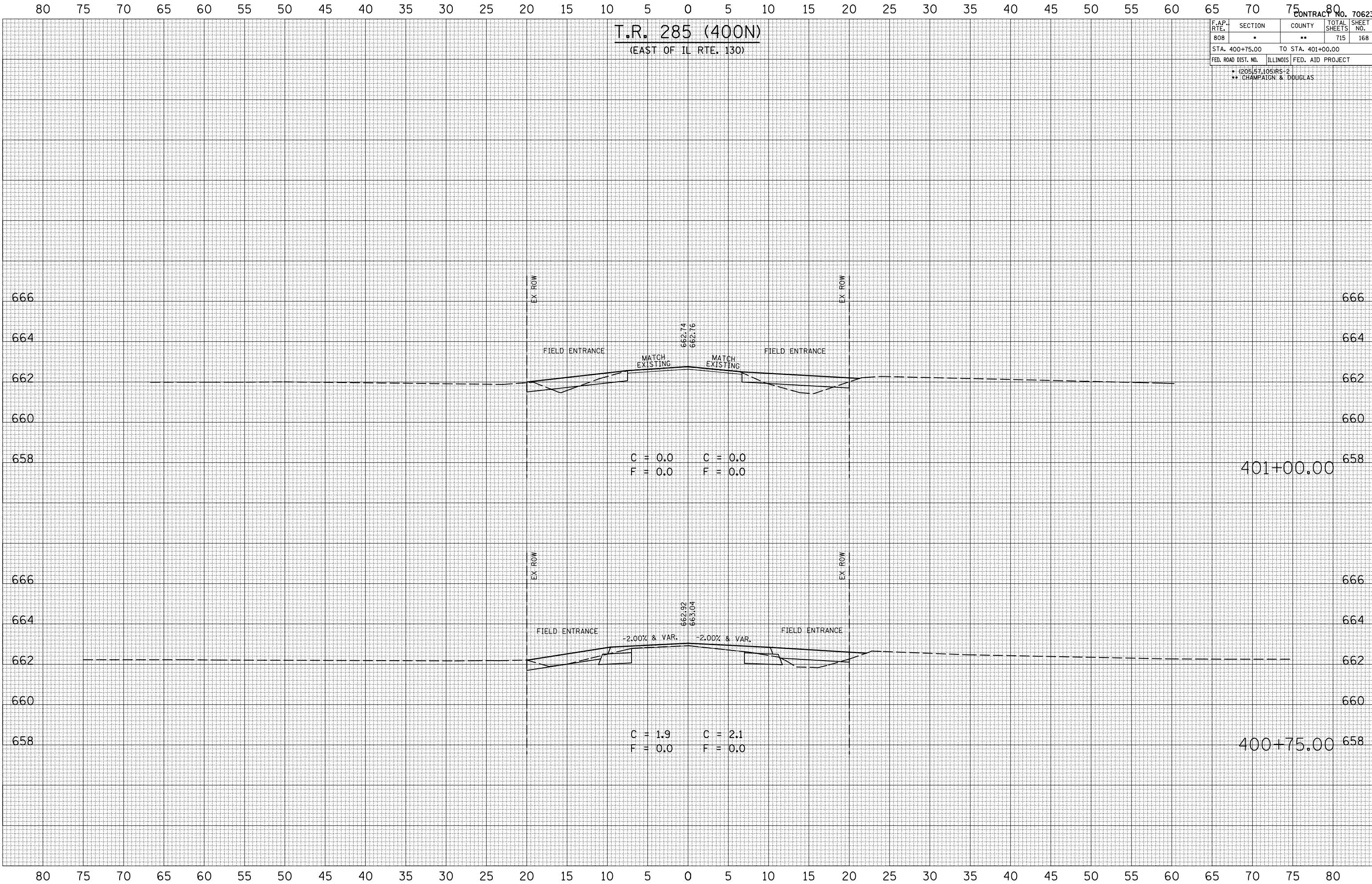
NO.	AREAS CHECKED

BY	DATE

NO.	AREAS CHECKED

PLOT DATE = 8/12/2005  
 FILE NAME = 1015682  
 PLOT SCALE = 1/8" = 100'  
 USER NAME = ceer-lock,ld





T.R. 285 (400N)  
(WEST SIDE OF IL RTE. 130)

F.A.P. RTE.	SECTION	COUNTY	TOTAL SHEETS	SHEET NO.
808	.	**	715	170
STA. 2062+89.00		TO STA. 2062+89.00		
FED. ROAD DIST. NO.	ILLINOIS	FED. AID PROJECT		

\* (205,57,105)RS-2  
\*\* CHAMPAIGN & DOUGLAS

BY	DATE

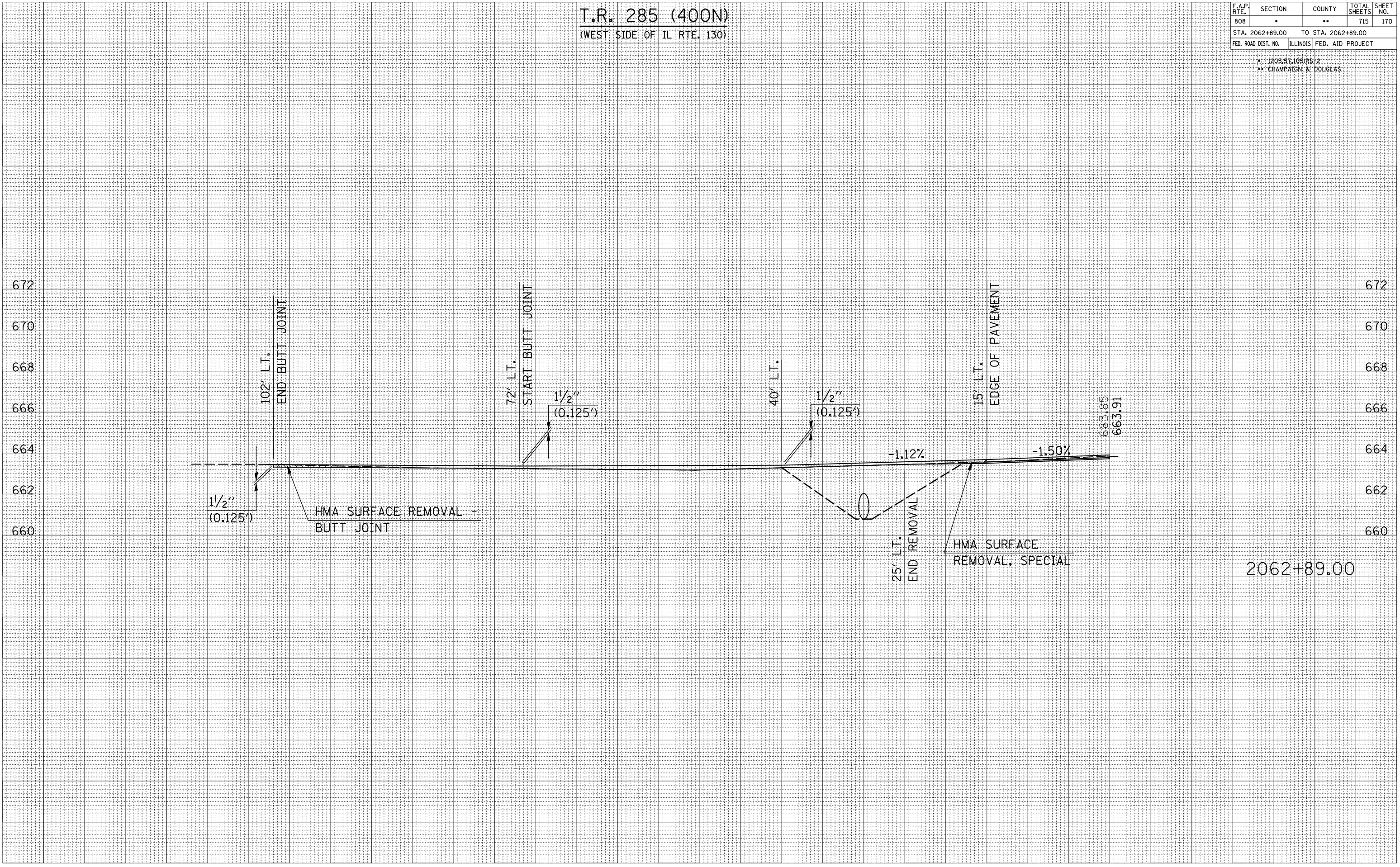
NO.	AREAS CHECKED

BY	DATE

NO.	AREAS CHECKED

PLOT DATE = 8/12/2008  
FILE NAME = 10.15.08.2  
PLOT SCALE = 1/8" = 1' IN.  
USER NAME = ceer-lock,fd











F.A.P. RTE.	SECTION	COUNTY	TOTAL SHEETS	SHEET NO.
808		**	715	174
STA. 715		TO STA. 715		
FED. ROAD DIST. NO.		ILLINOIS FED. AID PROJECT		

- (205,57,105)RS-2
- \*\* CHAMPAIGN & DOUGLAS

- (A) A.R. STA. 2116+20.00, CULVERT #7  
PRECAST CONCRETE BOX CULVERT (M273)  
12'-0" x 2'-0" x 39.0'  
W/BOX CULVERT END SECTIONS - 2.0 EACH  
19.5' LT., STA. 2116+20.00, D.S.F.L. = 662.80  
19.5' RT., STA. 2116+20.00, U.S.F.L. = 663.00

- (B) CONTROLLED LOW STRENGTH MATERIAL (CLSM) - 2.5 CU. YD.  
STA. 2115+83.00, 26.0' RT. TO 25.0' LT.  
(FILL 1 - 15" ACROSS ROAD PIPE CULVERT)

- (C) REMOVING CATCH BASINS - 1.0 EACH  
TYPE C W/TYPE 8 GRATE  
STA. 2116+83.83, 24.34' LT.

- (D) CATCH BASIN, TYPE C  
W/TYPE 8 GRATE - 1.0 EACH  
STA. 2116+88.00, 33.0' LT.

- (E) STORM SEWER PROTECTED  
CLASS A, 6" - 12.0'

- (F) STORM SEWER PROTECTED  
CLASS A, 8" - 42.0'

- (G) INSPECTION WELL - 1.0 EACH  
STA. ±2116+12.00, 56.0' LT.

- (H) PLUG EXISTING STORM SEWER - 1.0 EACH  
STA. ±2116+06.00, 21.0' LT.

- (I) STORM SEWER PROTECTED  
CLASS A, 8" - 42.0'

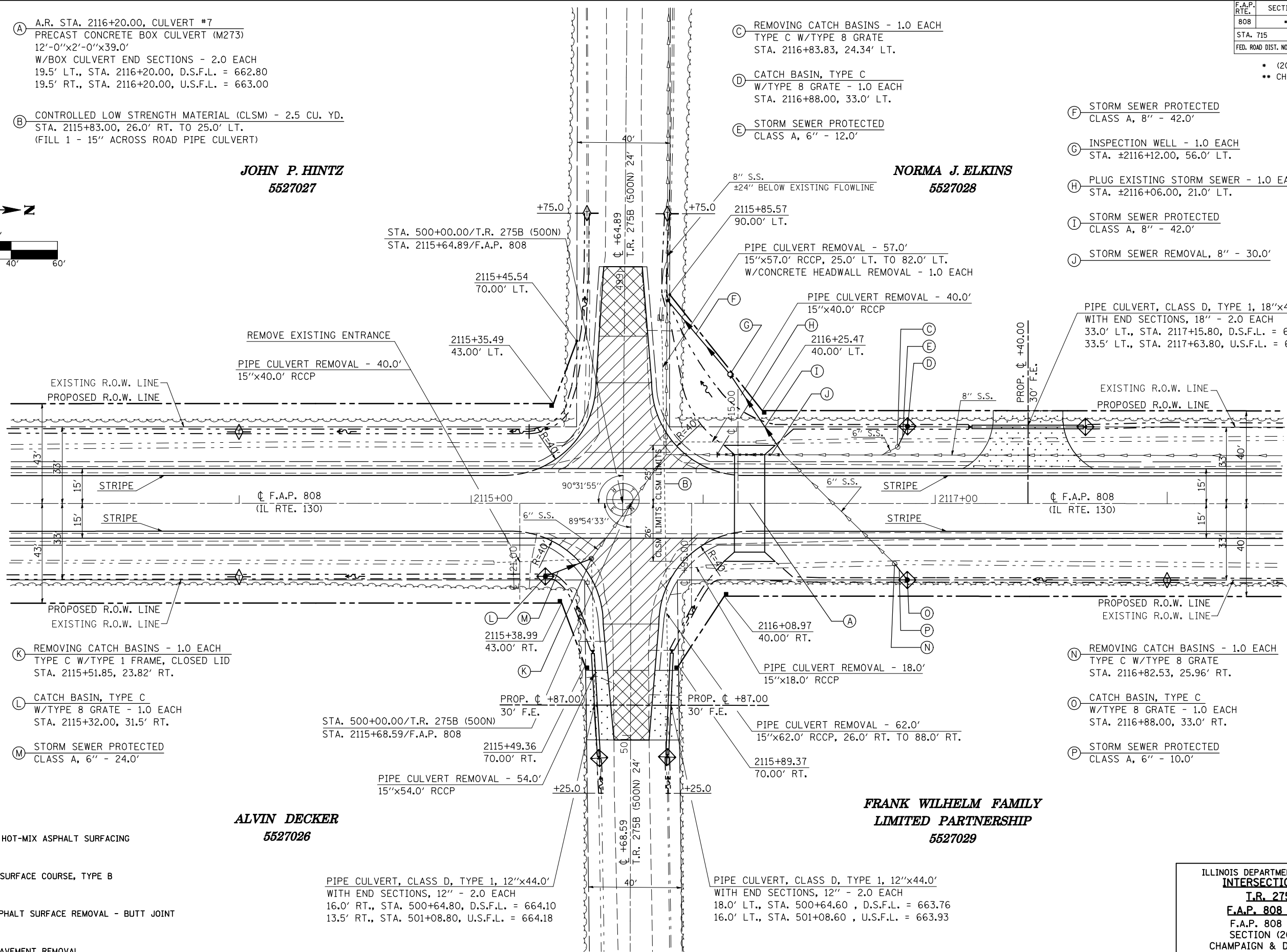
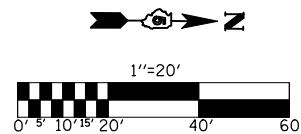
- (J) STORM SEWER REMOVAL, 8" - 30.0'

**JOHN P. HINTZ**  
5527027

**NORMA J. ELKINS**  
5527028

**ALVIN DECKER**  
5527026

**FRANK WILHELM FAMILY**  
**LIMITED PARTNERSHIP**  
5527029



PLOT DATE = 8/12/2009  
 FILE NAME = G:\work\K\PMIDOT\CEARLOCK\ID\010445\70623-sht-int-sec.dgn  
 USER NAME = ceartock\j

- INCIDENTAL HOT-MIX ASPHALT SURFACING
- AGGREGATE SURFACE COURSE, TYPE B
- HOT-MIX ASPHALT SURFACE REMOVAL - BUTT JOINT
- DRIVEWAY PAVEMENT REMOVAL

ILLINOIS DEPARTMENT OF TRANSPORTATION  
**INTERSECTION PLAN SHEET**  
**T.R. 275B/500N &**  
**F.A.P. 808 (IL RTE. 130)**  
 SECTION (205,57,105)RS-2  
 CHAMPAIGN & DOUGLAS COUNTIES  
 SCALE: 1" = 20'  
 DATE: 07/20/09  
 DRAWN BY: B.B.P.  
 CHECKED BY: G.A.E.


**T.R. 275B (500N)**  
 (WEST SIDE OF IL RTE. 130)

F.A.P. RTE.	SECTION	COUNTY	TOTAL SHEETS	SHEET NO.
808	*	**	715	175
STA. 2115+64.89		TO STA. 2115+64.89		
FED. ROAD DIST. NO.	ILLINOIS	FED. AID PROJECT		
* (205.57,105)RS-2				
** CHAMPAIGN & DOUGLAS				

DATE	BY

DATE	BY

PLOT DATE = 8/12/2009  
 FILE NAME = I:\10582\10582.dgn  
 PLOT SCALE = 1/8" = 1' IN.  
 USER NAME = ceer-lock,fd









30 25 20 15 10 5 0 5 10 15 20 25 30 35 40 45 50 55 60 65 70 75 80 85 90 95 100 105 110 115 120

CONTRACT NO. 70623

**T.R. 275B (500N)**  
 (EAST SIDE OF IL RTE. 130)

F.A.P. RTE.	SECTION	COUNTY	TOTAL SHEETS	SHEET NO.
808	.	**	715	179
STA. 2115+68.59		TO STA. 2115+68.59		
FED. ROAD DIST. NO.	ILLINOIS	FED. AID PROJECT		
* (205.57,105)RS-2				
** CHAMPAIGN & DOUGLAS				

BY	DATE

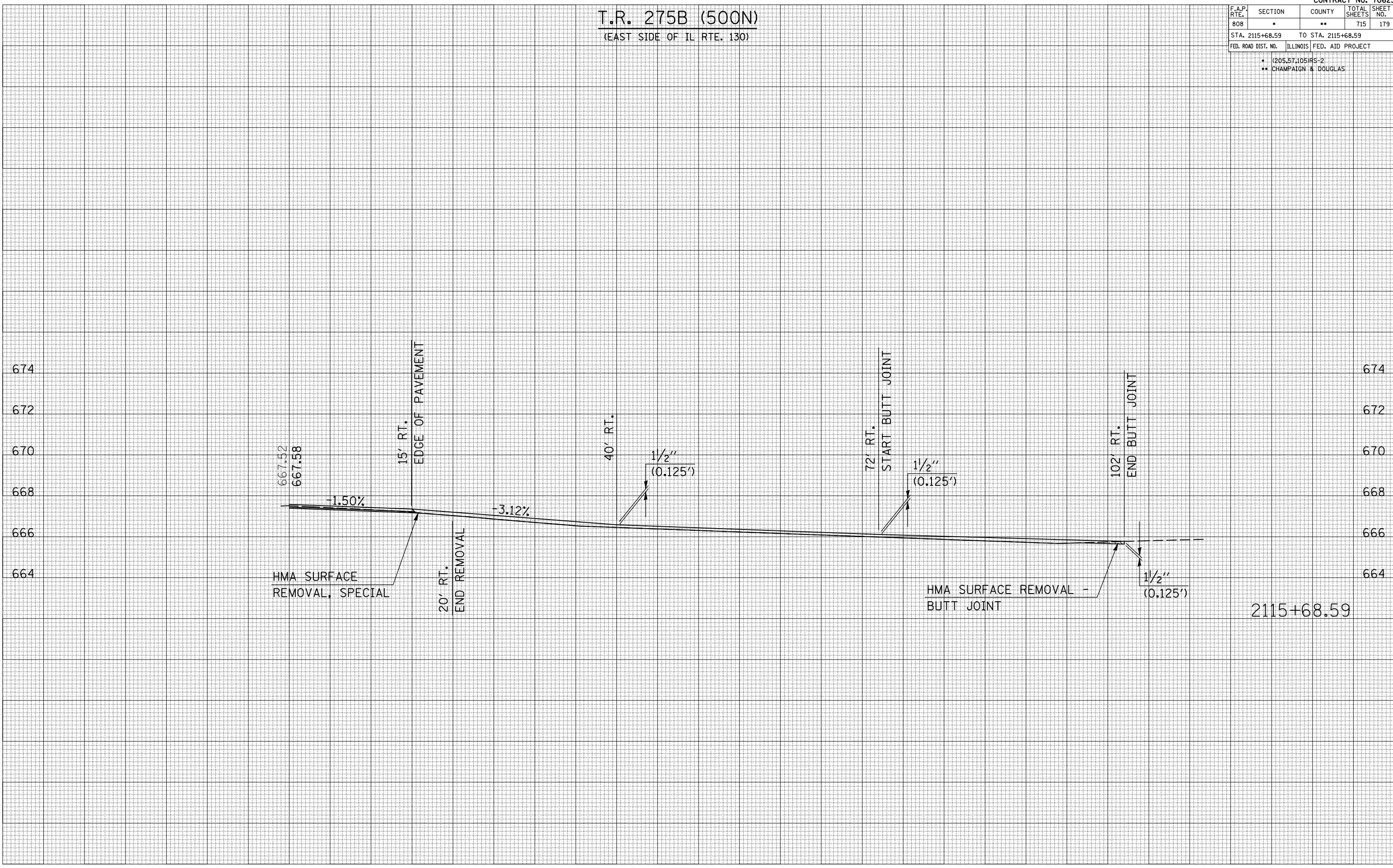
FINAL SURVEY	SURVEYED	PLOTTED	AREAS CHECKED

BY	DATE

ORIGINAL SURVEY	SURVEYED	PLOTTED	AREAS CHECKED

PLOT DATE = 8/12/2005  
 FILE NAME = 10.15682  
 PLOT SCALE = 1/8" = 100'  
 USER NAME = ceer-lock,fd



30 25 20 15 10 5 0 5 10 15 20 25 30 35 40 45 50 55 60 65 70 75 80 85 90 95 100 105 110 115 120 125 130

### T.R. 275B (500N)

(EAST OF IL RTE. 130)

F.A.P. RTE.	SECTION	COUNTY	TOTAL SHEETS	SHEET NO.
808	*	**	715	180
STA. 500+32.00		TO STA. 500+40.00		
FED. ROAD DIST. NO.	ILLINOIS	FED. AID PROJECT		

• (205)57,105)RS-2  
\*\* CHAMPAIGN & DOUGLAS

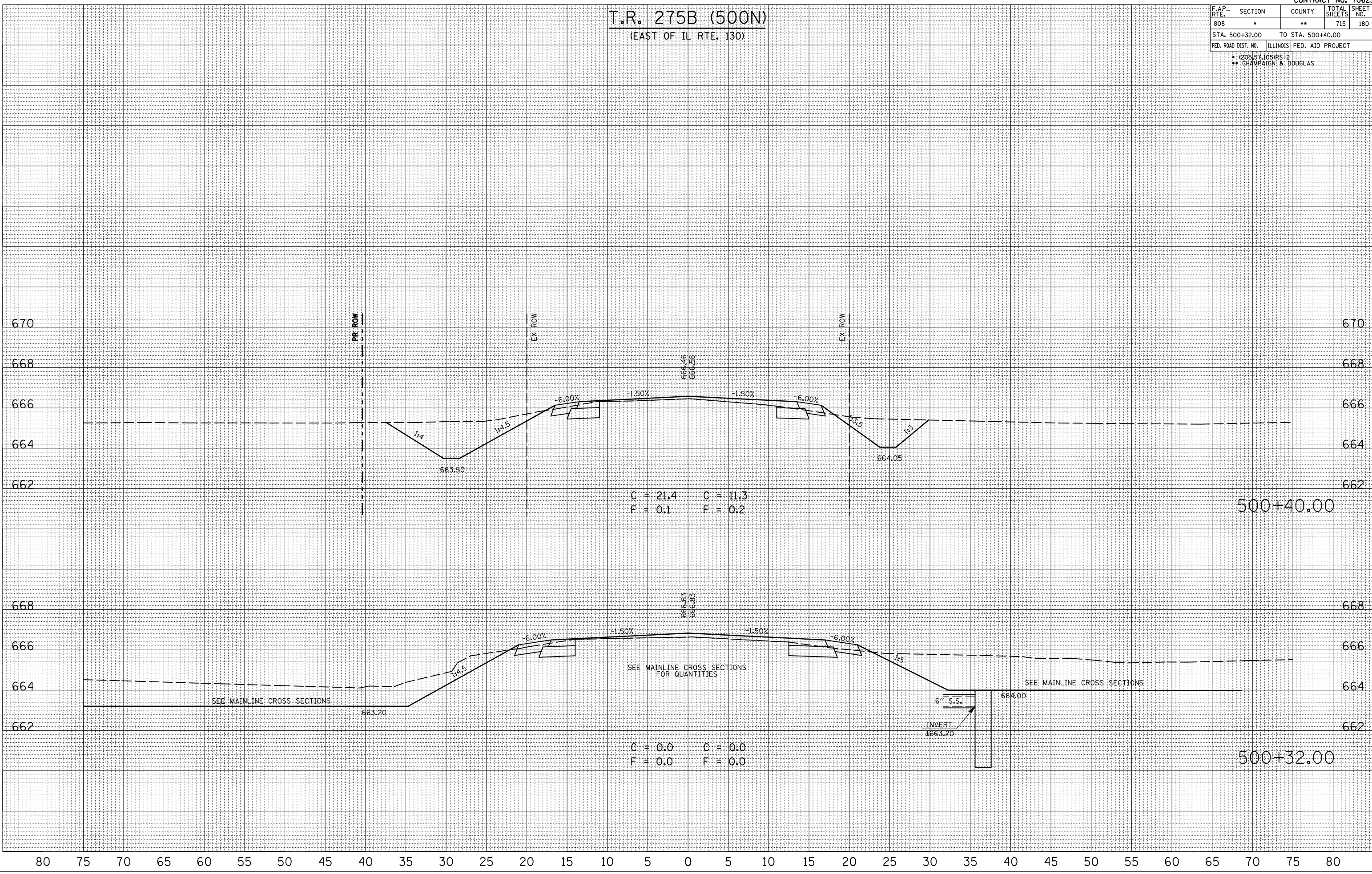
BY	DATE

NO.	DATE	BY

BY	DATE

NO.	DATE	BY

PLOT DATE = 8/12/2005  
 FILE NAME = I:\105682\T.R.275B\T.R.275B.dwg  
 PLOT SCALE = 1/8" = 1'-0"  
 USER NAME = ceer-lock,fd







**T.R. 275B (500N)**  
(EAST OF IL RTE. 130)

F.A.P. RTE.	SECTION	COUNTY	TOTAL SHEETS	SHEET NO.
808	.	**	715	182
STA. 501+00.00		TO STA. 501+25.00		
FED. ROAD DIST. NO.	ILLINOIS	FED. AID PROJECT		

• (205,57,105)RS-2  
\*\* CHAMPAIGN & DOUGLAS

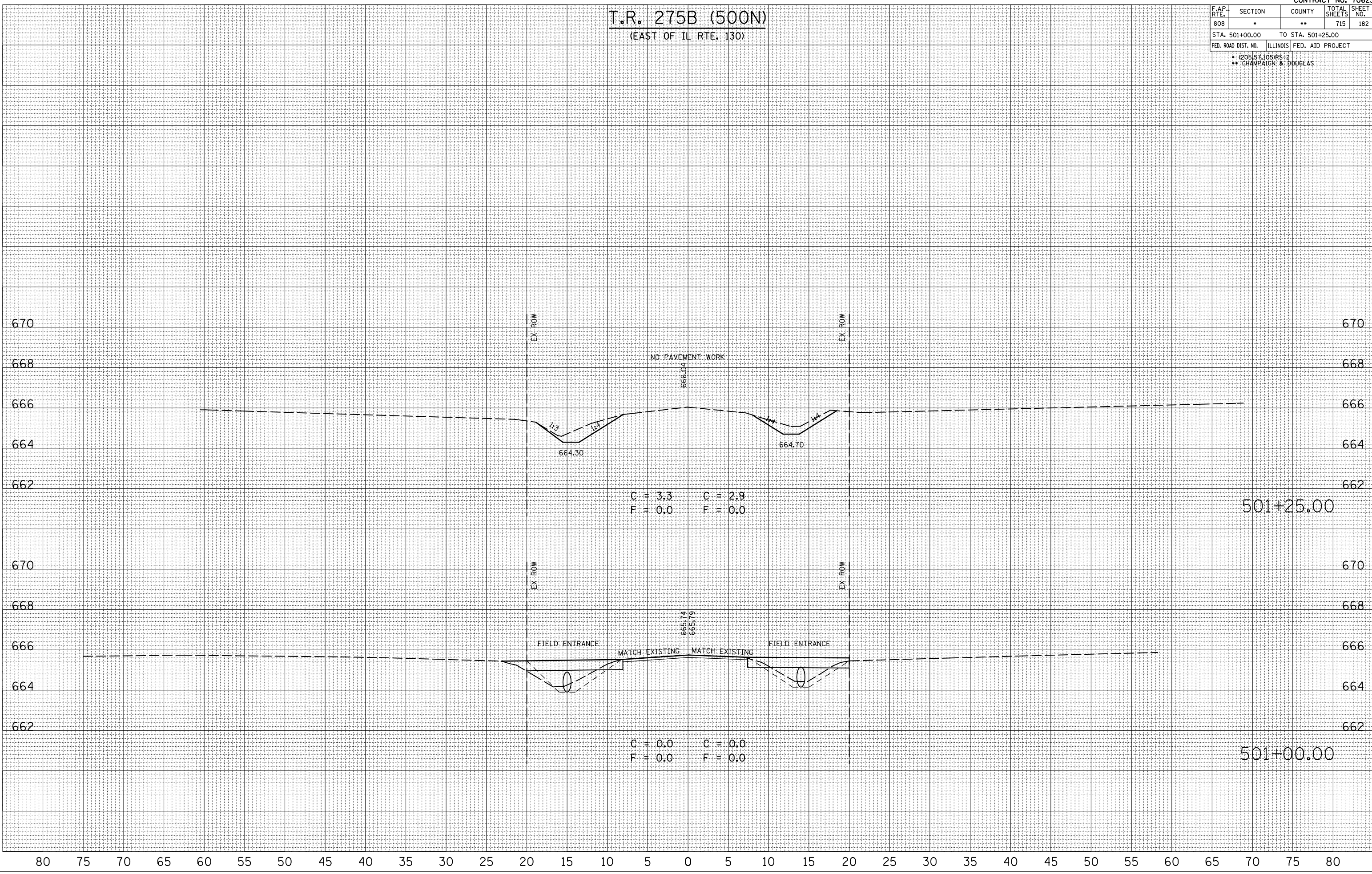
BY	DATE

NO.	AREAS CHECKED

BY	DATE

NO.	AREAS CHECKED

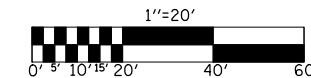
PLOT DATE = 8/12/2005  
FILE NAME = I:\10582\10582.DWG  
PLOT SCALE = 1/8" = 10.000'  
USER NAME = ceer-lock,ld



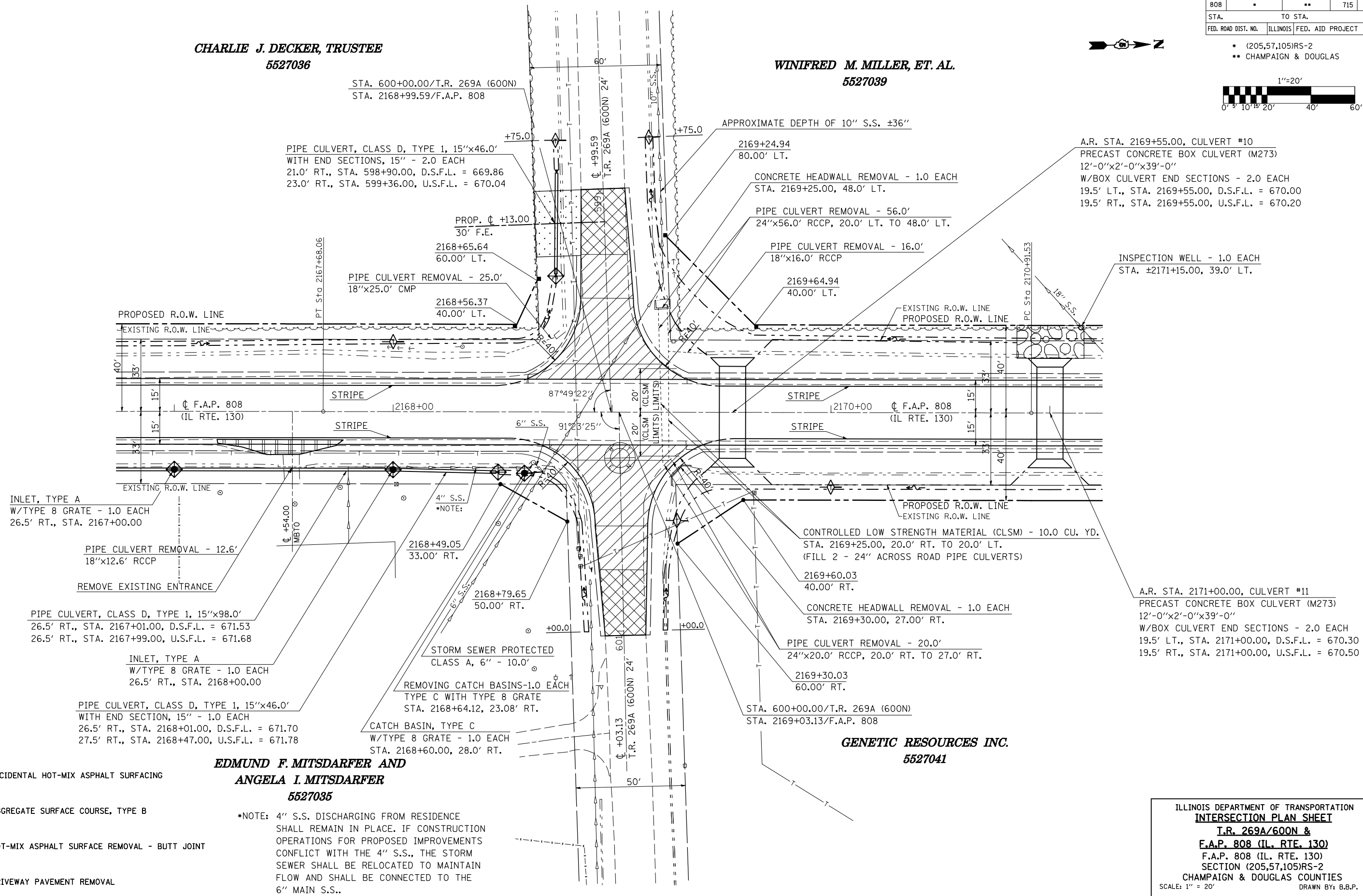
F.A.P. RTE.	SECTION	COUNTY	TOTAL SHEETS	SHEET NO.
808		**	715	183
STA.		TO STA.		
FED. ROAD DIST. NO.	ILLINOIS	FED. AID PROJECT		

**CHARLIE J. DECKER, TRUSTEE**  
5527036

**WINIFRED M. MILLER, ET. AL.**  
5527039



- (205,57,105)RS-2
- \*\* CHAMPAIGN & DOUGLAS



INLET, TYPE A  
W/TYPE 8 GRATE - 1.0 EACH  
26.5' RT., STA. 2167+00.00

PIPE CULVERT REMOVAL - 12.6'  
18"x12.6' RCCP

REMOVE EXISTING ENTRANCE

PIPE CULVERT, CLASS D, TYPE 1, 15"x98.0'  
26.5' RT., STA. 2167+01.00, D.S.F.L. = 671.53  
26.5' RT., STA. 2167+99.00, U.S.F.L. = 671.68

INLET, TYPE A  
W/TYPE 8 GRATE - 1.0 EACH  
26.5' RT., STA. 2168+00.00

PIPE CULVERT, CLASS D, TYPE 1, 15"x46.0'  
WITH END SECTION, 15" - 1.0 EACH  
26.5' RT., STA. 2168+01.00, D.S.F.L. = 671.70  
27.5' RT., STA. 2168+47.00, U.S.F.L. = 671.78

STORM SEWER PROTECTED  
CLASS A, 6" - 10.0'

REMOVING CATCH BASINS-1.0 EACH  
TYPE C WITH TYPE 8 GRATE  
STA. 2168+64.12, 23.08' RT.

CATCH BASIN, TYPE C  
W/TYPE 8 GRATE - 1.0 EACH  
STA. 2168+60.00, 28.0' RT.

**EDMUND F. MITS DARFER AND**  
**ANGELA I. MITS DARFER**  
5527035

\*NOTE: 4" S.S. DISCHARGING FROM RESIDENCE SHALL REMAIN IN PLACE. IF CONSTRUCTION OPERATIONS FOR PROPOSED IMPROVEMENTS CONFLICT WITH THE 4" S.S., THE STORM SEWER SHALL BE RELOCATED TO MAINTAIN FLOW AND SHALL BE CONNECTED TO THE 6" MAIN S.S..

**GENETIC RESOURCES INC.**  
5527041

INCIDENTAL HOT-MIX ASPHALT SURFACING

AGGREGATE SURFACE COURSE, TYPE B

HOT-MIX ASPHALT SURFACE REMOVAL - BUTT JOINT

DRIVEWAY PAVEMENT REMOVAL

PLOT DATE = 8/12/2009  
FILE NAME = G:\DWG\WORK\K\PROJECTS\70623-sht1-inter.sec.dgn  
USER NAME = ceairlockj

ILLINOIS DEPARTMENT OF TRANSPORTATION  
**INTERSECTION PLAN SHEET**  
**T.R. 269A/600N &**  
**F.A.P. 808 (IL. RTE. 130)**  
SECTION (205,57,105)RS-2  
CHAMPAIGN & DOUGLAS COUNTIES  
SCALE: 1" = 20'  
DATE: 07/10/09  
DRAWN BY: B.B.P.  
CHECKED BY: G.A.E.



T.R. 269A (600N)  
(WEST OF IL RTE. 130)

F.A.P. RTE.	SECTION	COUNTY	TOTAL SHEETS	SHEET NO.
808	*	**	715	185
STA. 598+75.00		TO STA. 599+00.00		
FED. ROAD DIST. NO.		ILLINOIS	FED. AID PROJECT	
* (205)57,105)RS-2 ** CHAMPAIGN & DOUGLAS				

BY	DATE

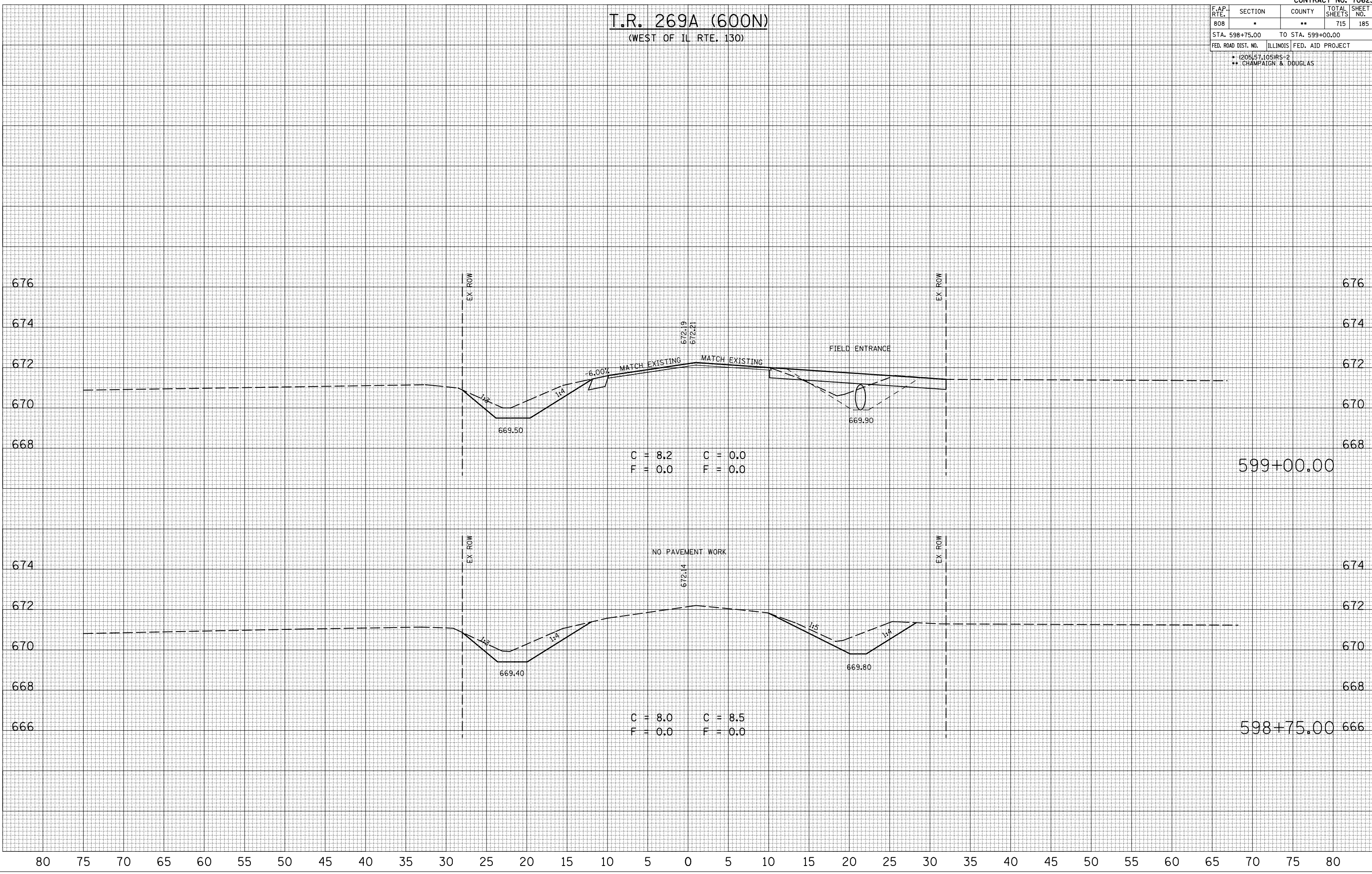
FINAL SURVEY	SURVEYED	PLOTTED	NO. OF AREAS CHECKED

BY	DATE

ORIGINAL SURVEY	SURVEYED	PLOTTED	NO. OF AREAS CHECKED

PLOT DATE = 8/12/2005  
 FILE NAME = 1015682  
 PLOT SCALE = 1/4" = 100'  
 USER NAME = ceer-lock,fd





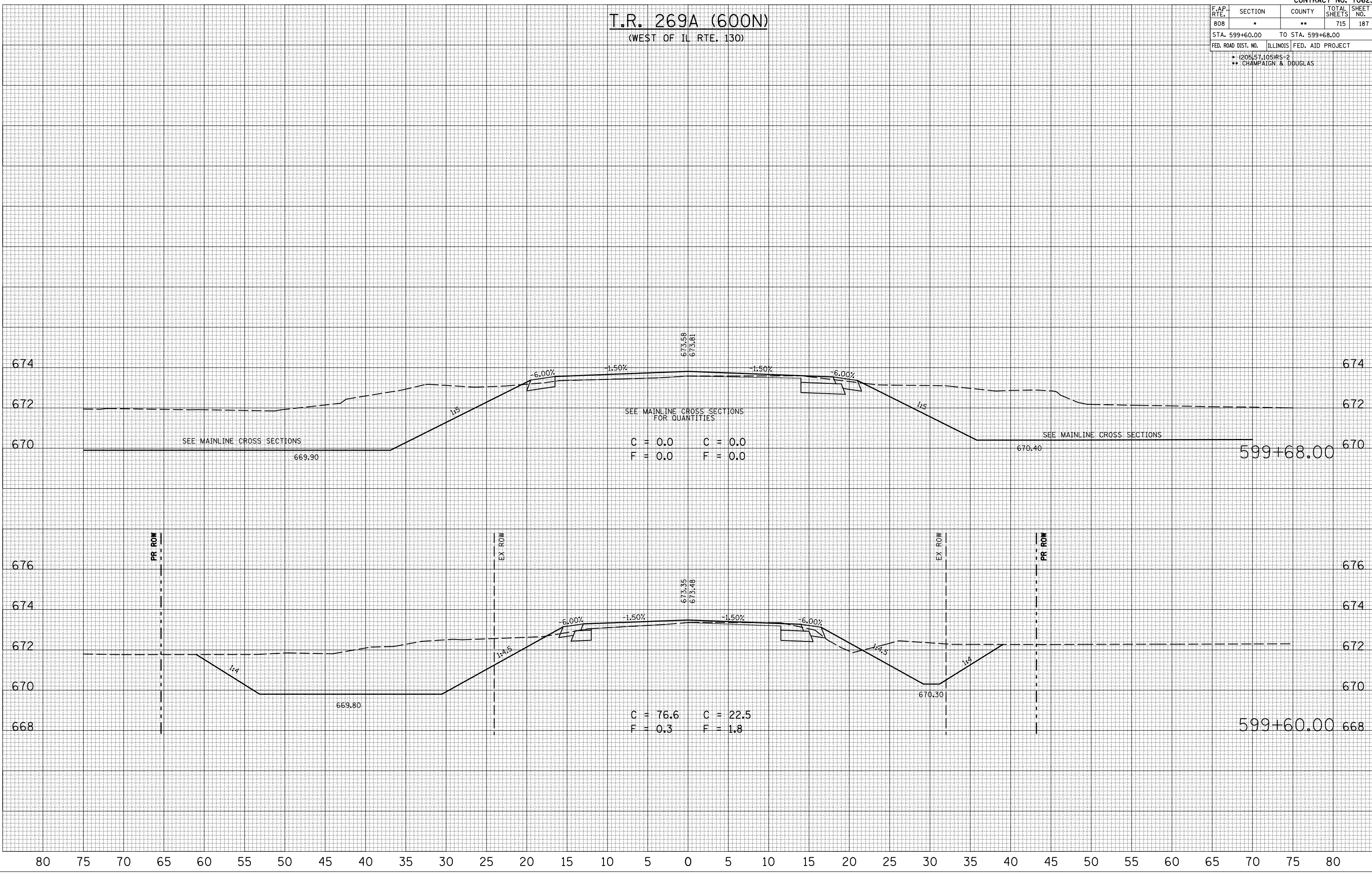
**T.R. 269A (600N)**  
(WEST OF IL RTE. 130)

F.A.P. RTE.	SECTION	COUNTY	TOTAL SHEETS	SHEET NO.
808	*	**	715	187
STA. 599+60.00		TO STA. 599+68.00		
FED. ROAD DIST. NO.		ILLINOIS FED. AID PROJECT		
* (205) 57,105) RS-2 ** CHAMPAIGN & DOUGLAS				

DATE	BY

DATE	BY

PLOT DATE = 8/12/2005  
 FILE NAME = I:\PROJECTS\T.R. 269A\T.R. 269A (600N) (WEST OF IL RTE. 130).DWG  
 PLOT SCALE = 1/8" = 1'-0"  
 USER NAME = ceer-lock,fd



**T.R. 269A (600N)**  
(EAST SIDE OF IL RTE. 130)

F.A.P. RTE.	SECTION	COUNTY	TOTAL SHEETS	SHEET NO.
808	.	**	715	188
STA. 2169+03.13		TO STA. 2169+03.13		
FED. ROAD DIST. NO.	ILLINOIS	FED. AID PROJECT		

\* (205,57,105)HS-2  
\*\* CHAMPAIGN & DOUGLAS

BY	DATE

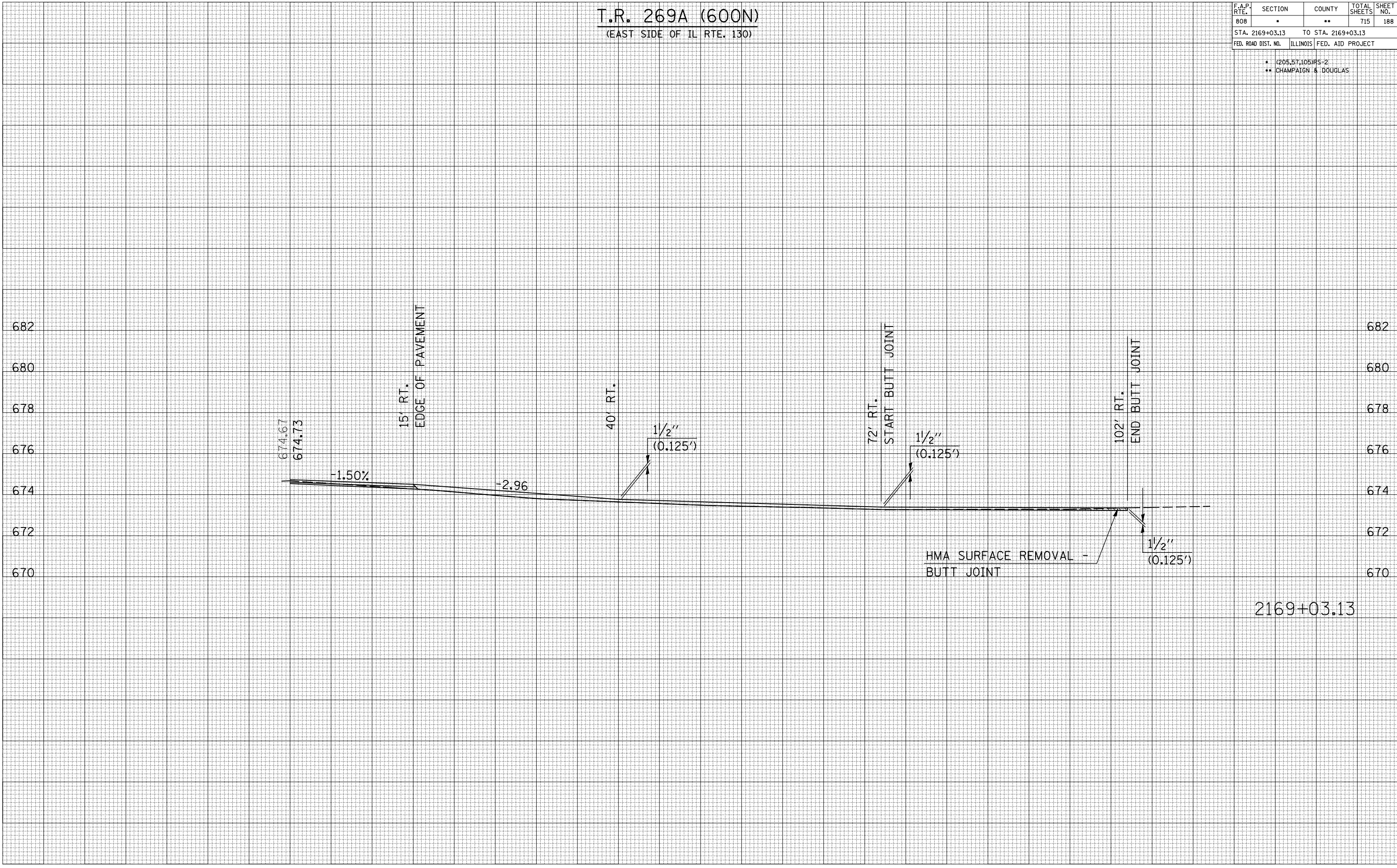
NO.	AREAS CHECKED

BY	DATE

NO.	AREAS CHECKED

PLOT DATE = 8/12/2008  
FILE NAME = 10.15.082  
PLOT SCALE = 1/4" = 100'  
USER NAME = ceer-lock-ld







**T.R. 269A (600N)**  
(EAST OF IL RTE. 130)

F.A.P. RTE.	SECTION	COUNTY	TOTAL SHEETS	SHEET NO.
808	*	**	715	190
STA. 600+75.00		TO STA. 601+00.00		
FED. ROAD DIST. NO.		ILLINOIS FED. AID PROJECT		
* (205) 57,105)RS-2 ** CHAMPAIGN & DOUGLAS				

BY	DATE

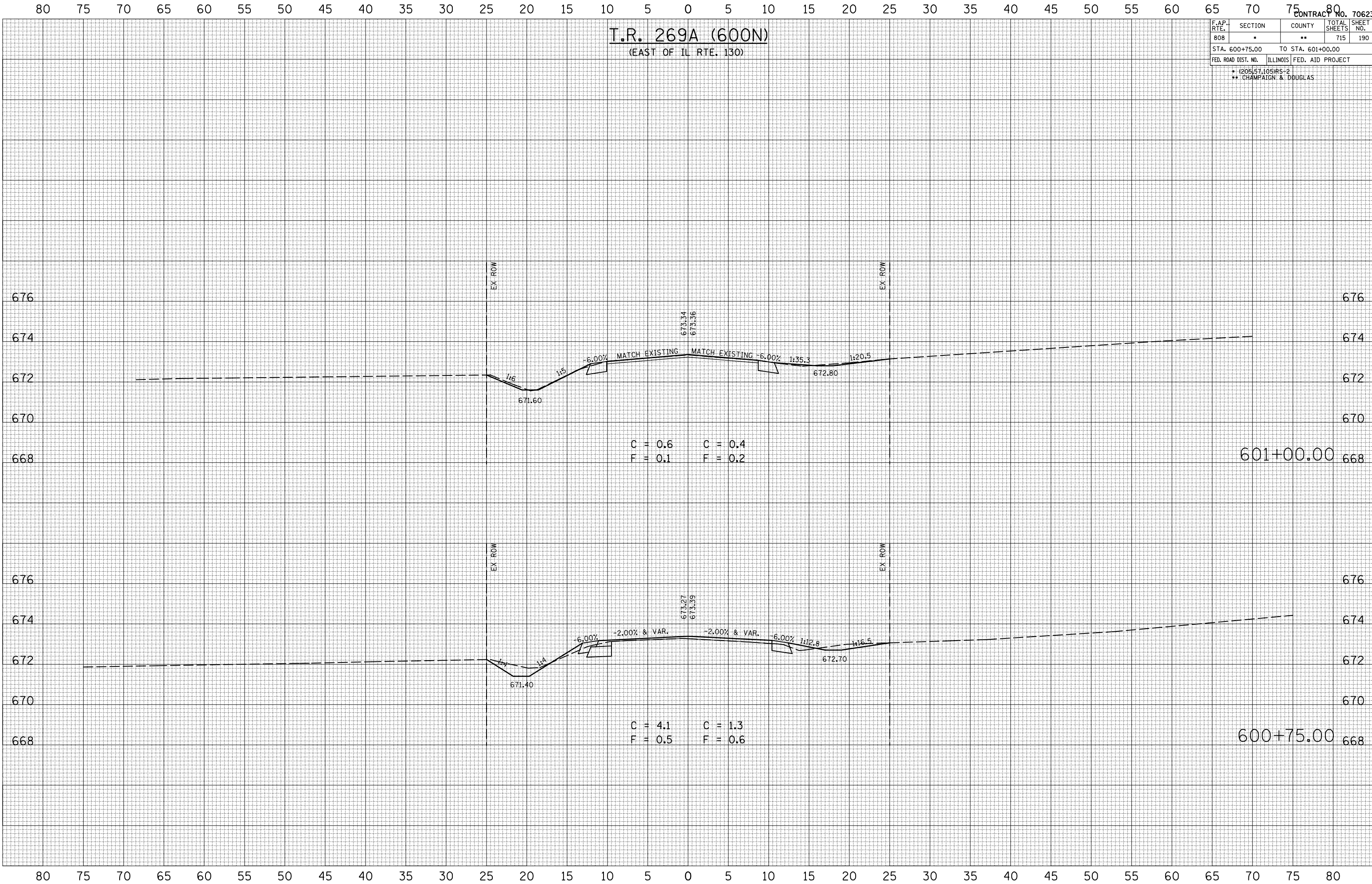
NO.	AREAS CHECKED

BY	DATE

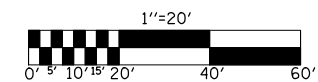
NO.	AREAS CHECKED

PLOT DATE = 8/12/2005  
 FILE NAME = I:\105802\T.R.269A\T.R.269A.dwg  
 PLOT SCALE = 1/8" = 100'  
 USER NAME = ceer-lock,fd



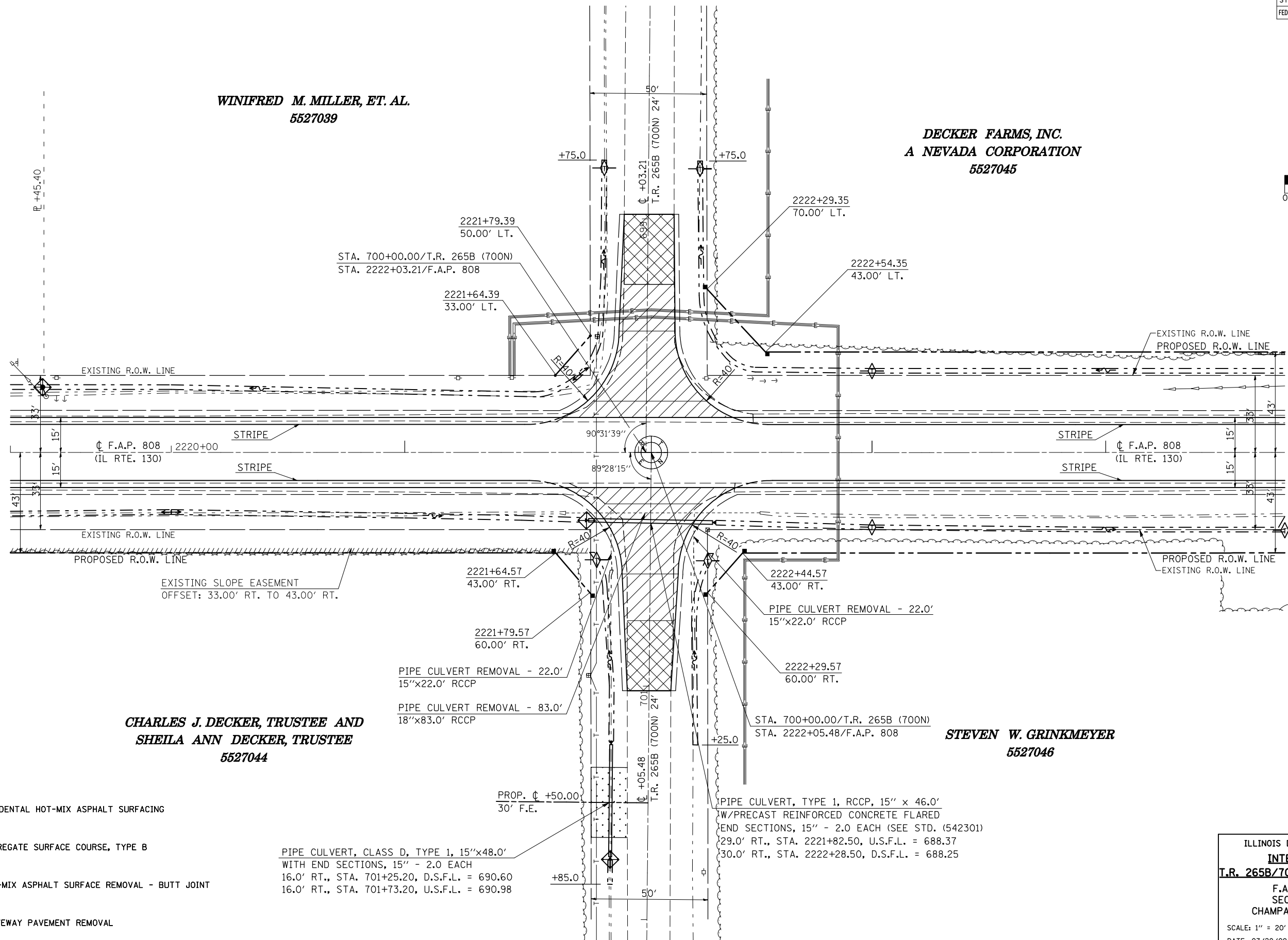
F.A.P. RTE.	SECTION	COUNTY	TOTAL SHEETS	SHEET NO.
808	*	**	715	191
STA.		TO STA.		
FED. ROAD DIST. NO.	ILLINOIS	FED. AID PROJECT		

- (205,57,105)RS-2
- \*\* CHAMPAIGN & DOUGLAS



**WINIFRED M. MILLER, ET. AL.**  
5527039

**DECKER FARMS, INC.**  
**A NEVADA CORPORATION**  
5527045



**CHARLES J. DECKER, TRUSTEE AND**  
**SHEILA ANN DECKER, TRUSTEE**  
5527044

**STEVEN W. GRINKMEYER**  
5527046

INCIDENTAL HOT-MIX ASPHALT SURFACING

AGGREGATE SURFACE COURSE, TYPE B

HOT-MIX ASPHALT SURFACE REMOVAL - BUTT JOINT

DRIVEWAY PAVEMENT REMOVAL

PIPE CULVERT, CLASS D, TYPE 1, 15" x 48.0'  
WITH END SECTIONS, 15" - 2.0 EACH  
16.0' RT., STA. 701+25.20, D.S.F.L. = 690.60  
16.0' RT., STA. 701+73.20, U.S.F.L. = 690.98

PIPE CULVERT, TYPE 1, RCCP, 15" x 46.0'  
W/PRECAST REINFORCED CONCRETE FLARED  
END SECTIONS, 15" - 2.0 EACH (SEE STD. (542301)  
29.0' RT., STA. 2221+82.50, U.S.F.L. = 688.37  
30.0' RT., STA. 2222+28.50, D.S.F.L. = 688.25

PLOT DATE = 8/12/2009  
FILE NAME = c:\pwworkspace\pwworkspace\cearlock\cearlock.dwg  
USER NAME = ceartocskj

ILLINOIS DEPARTMENT OF TRANSPORTATION  
**INTERSECTION PLAN SHEET**  
**T.R. 265B/700N & F.A.P. 808 (IL. RTE. 130)**  
F.A.P. 808 (IL. RTE. 130)  
SECTION (205,57,105)RS-2  
CHAMPAIGN & DOUGLAS COUNTIES  
SCALE: 1" = 20'  
DATE: 07/20/09  
DRAWN BY: B.B.P.  
CHECKED BY: G.A.E.

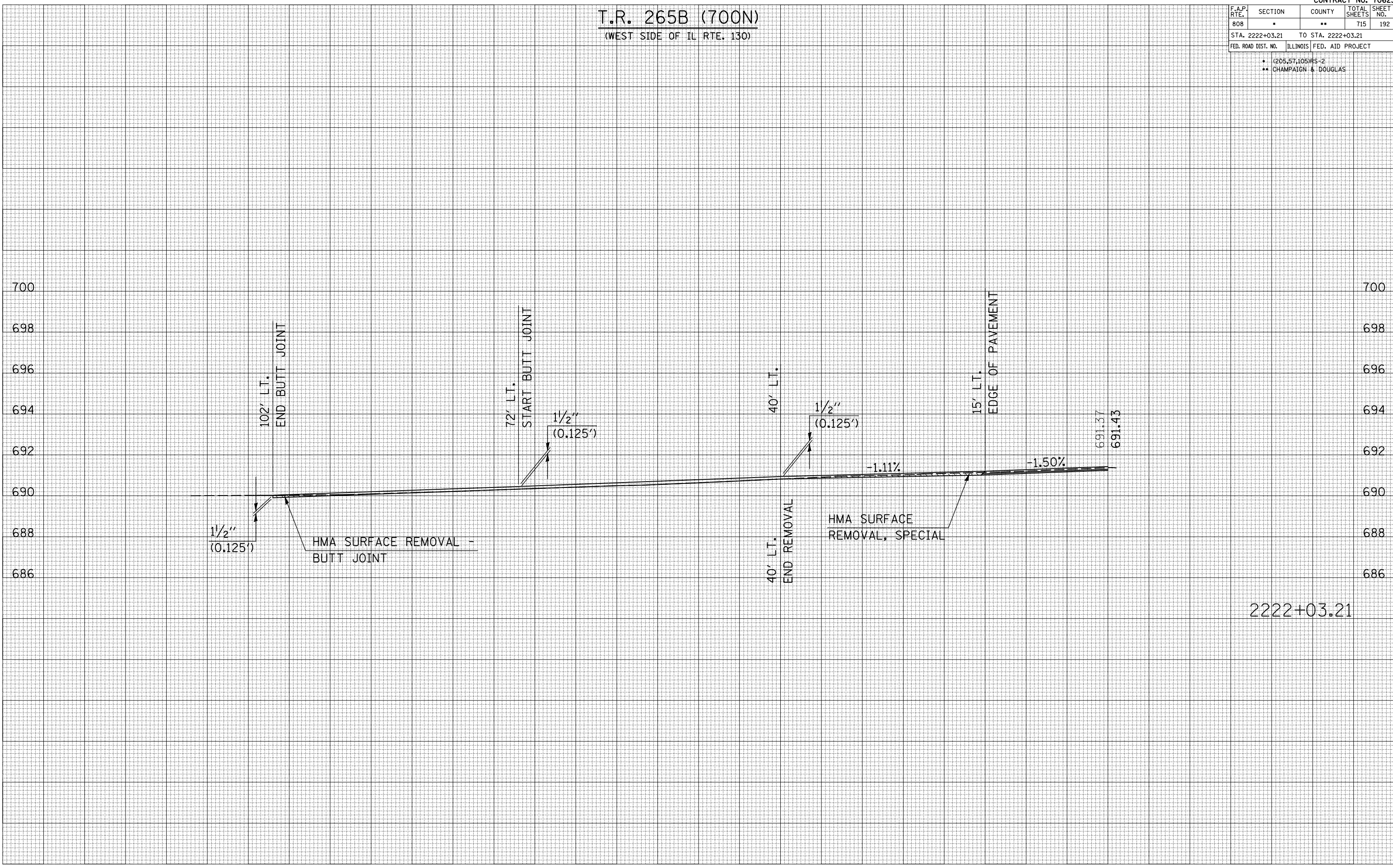
T.R. 265B (700N)  
(WEST SIDE OF IL RTE. 130)

F.A.P. RTE.	SECTION	COUNTY	TOTAL SHEETS	SHEET NO.
808	*	**	715	192
STA. 2222+03.21		TO STA. 2222+03.21		
FED. ROAD DIST. NO.	ILLINOIS	FED. AID PROJECT		
* (205,57,105)RS-2 ** CHAMPAIGN & DOUGLAS				

DATE	BY

DATE	BY

PLOT DATE = 8/12/2005  
 FILE NAME = I:\PROJECTS\2005\2222+03.21\2222+03.21.dgn  
 PLOT SCALE = 1/8" = 1'-0"  
 USER NAME = ceer-lock,fd



2222+03.21

















