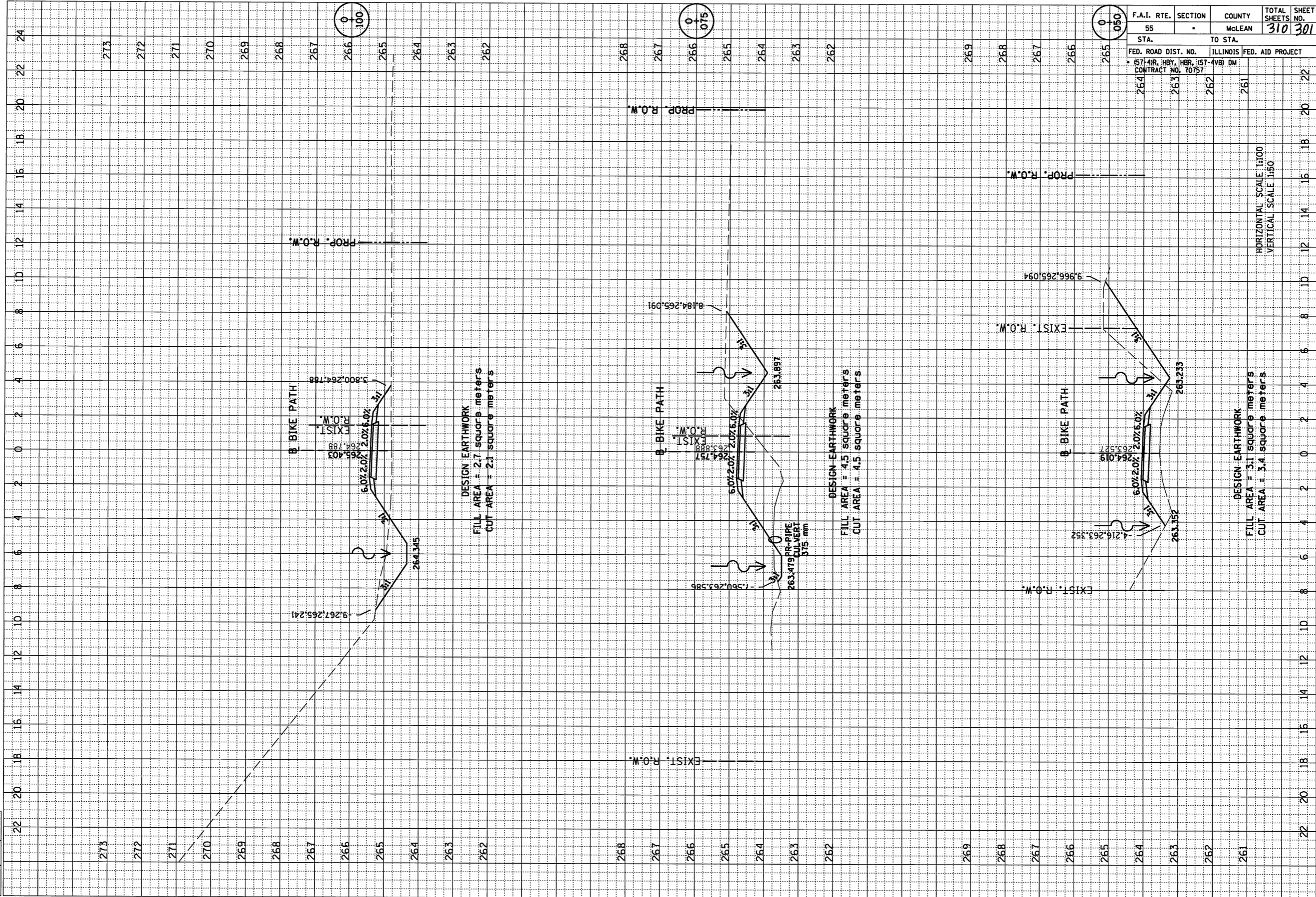


4/16/2009
#FILES

LAYOUT	MDJ	03/15/04
DRAWN	MDJ	03/15/04
REVISED	JUH	05/04/04
REVIEWED	DLH	05/04/04

ORIGINAL SURVEY	DATE
NOTE BOOK	
AREAS CHECKED	
NO.	

FINAL SURVEY	DATE
NOTE BOOK	
AREAS CHECKED	
NO.	



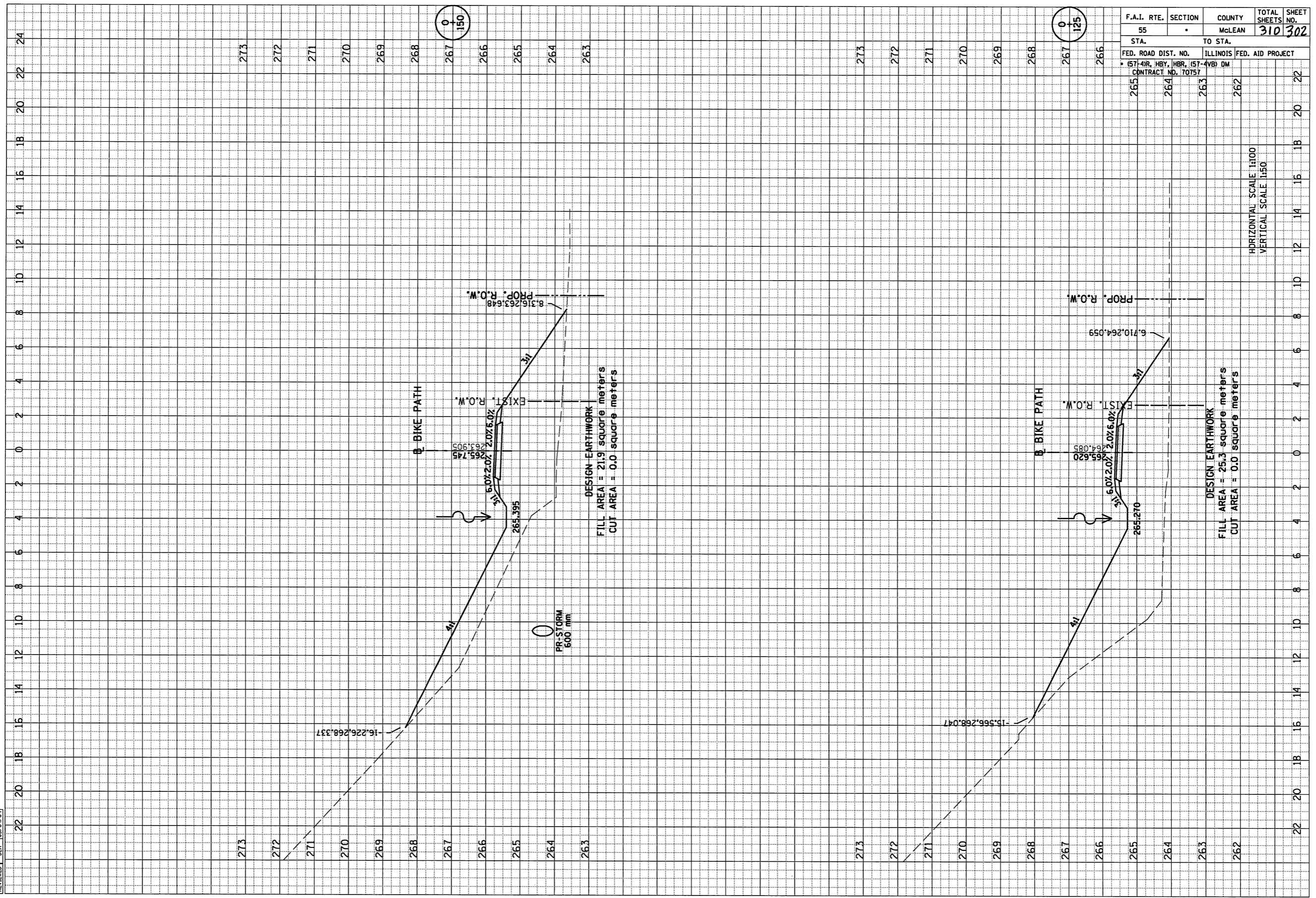
F.A.I. RTE.	SECTION	COUNTY	TOTAL SHEETS	SHEET NO.
55		McLEAN	310	301
STA.	TO STA.			
264	263	262	261	260
FED. ROAD DIST. NO.		ILLINOIS		FED. AID PROJECT
57-40R, HBY, HBR, I57-4VB, DM				
CONTRACT NO. 70757				

BIKE PATH
PROPOSED CROSS SECTIONS

LAYOUT	MED	03/15/04
DRAWN	MED	03/15/04
REVISED	JUR	05/04/04
REVIEWED	DLH	05/04/04

ORIGINAL SURVEY	DATE
NOTED	
PLOTTED	
TEMPLATE	
AREAS CHECKED	

FINAL SURVEY	DATE
NOTED	
PLOTTED	
TEMPLATE	
AREAS CHECKED	



F.A.I. RTE.	SECTION	COUNTY	TOTAL SHEETS	SHEET NO.
55		McLEAN	310	302
STA.		TO STA.		
FED. ROAD DIST. NO.		ILLINOIS FED. AID PROJECT		
CONTRACT NO. 70757				

HORIZONTAL SCALE 1:100
VERTICAL SCALE 1:50

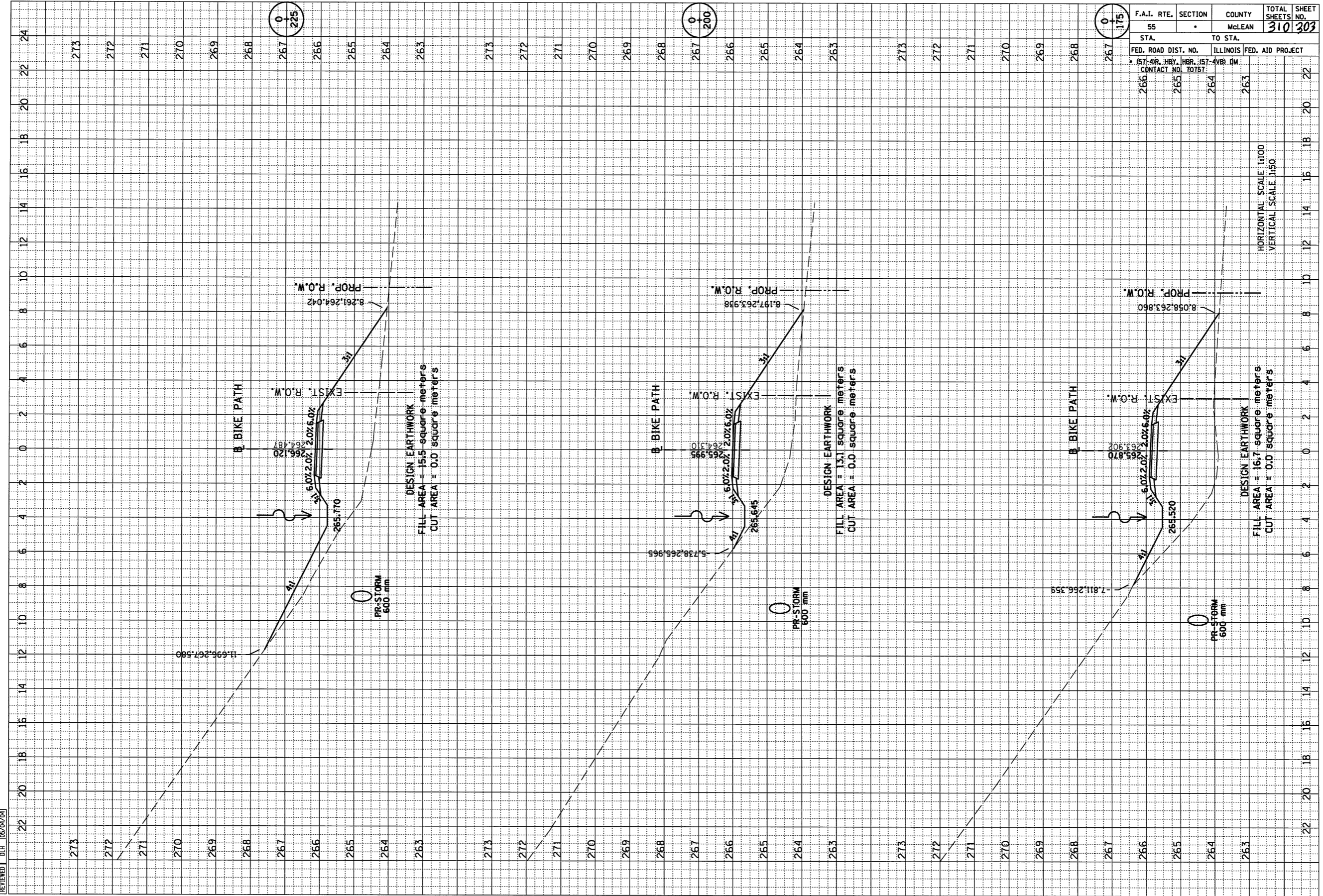
DESIGN EARTHWORK
FILL AREA = 25.3 square meters
CUT AREA = 0.0 square meters

DESIGN EARTHWORK
FILL AREA = 21.9 square meters
CUT AREA = 0.0 square meters

LAYOUT	MDJ	03/15/04
DRAWN	MDJ	03/15/04
REVISED	JUH	05/04/04
REVIEWED	DJH	05/04/04

ORIGINAL SURVEY	BY	DATE
NOTE BOOK		
AREAS CHECKED		
NO.		

FINAL SURVEY	BY	DATE
NOTE BOOK		
AREAS CHECKED		
NO.		



F.A.I. RTE.	SECTION	COUNTY	TOTAL SHEETS NO.	SHEET NO.
55	*	McLEAN	310	303
STA.	TO STA.			
FED. ROAD DIST. NO.	ILLINOIS		FED. AID PROJECT	
* (57-4)R, HBY, HBR, (57-4)B, DM				
CONTACT NO. 70757				
266	265	264	263	

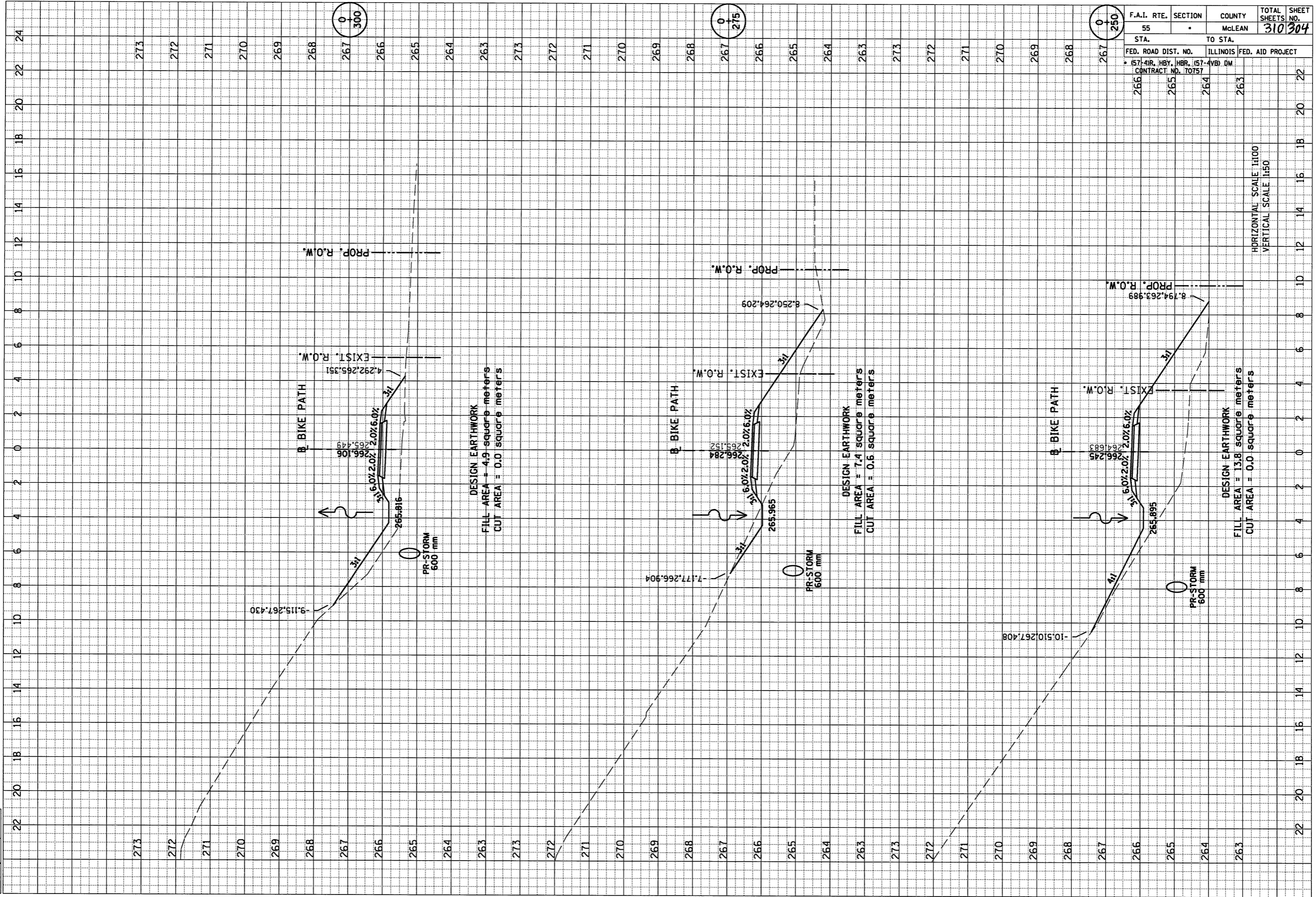
HORIZONTAL SCALE 1:100
VERTICAL SCALE 1:50

4/16/2009
#FILE#

LAYOUT	MJD	03/15/04
DRAWN	MJD	03/15/04
REVISED	JUH	05/04/04
REVIEWED	DLH	05/04/04

ORIGINAL SURVEY	BY	DATE
NOTE BOOK		
AREAS CHECKED		
NO.		

FINAL SURVEY	BY	DATE
NOTE BOOK		
AREAS CHECKED		
NO.		



F.A.I. RTE.	SECTION	COUNTY	TOTAL SHEETS	SHEET NO.
55		MCLEAN	310	304
STA.	TO STA.			
265	263			
FED. ROAD DIST. NO.		ILLINOIS	FED. AID PROJECT	
157-40R, HBY, HBR, (57-4VB) DM				
CONTRACT NO. 70757				

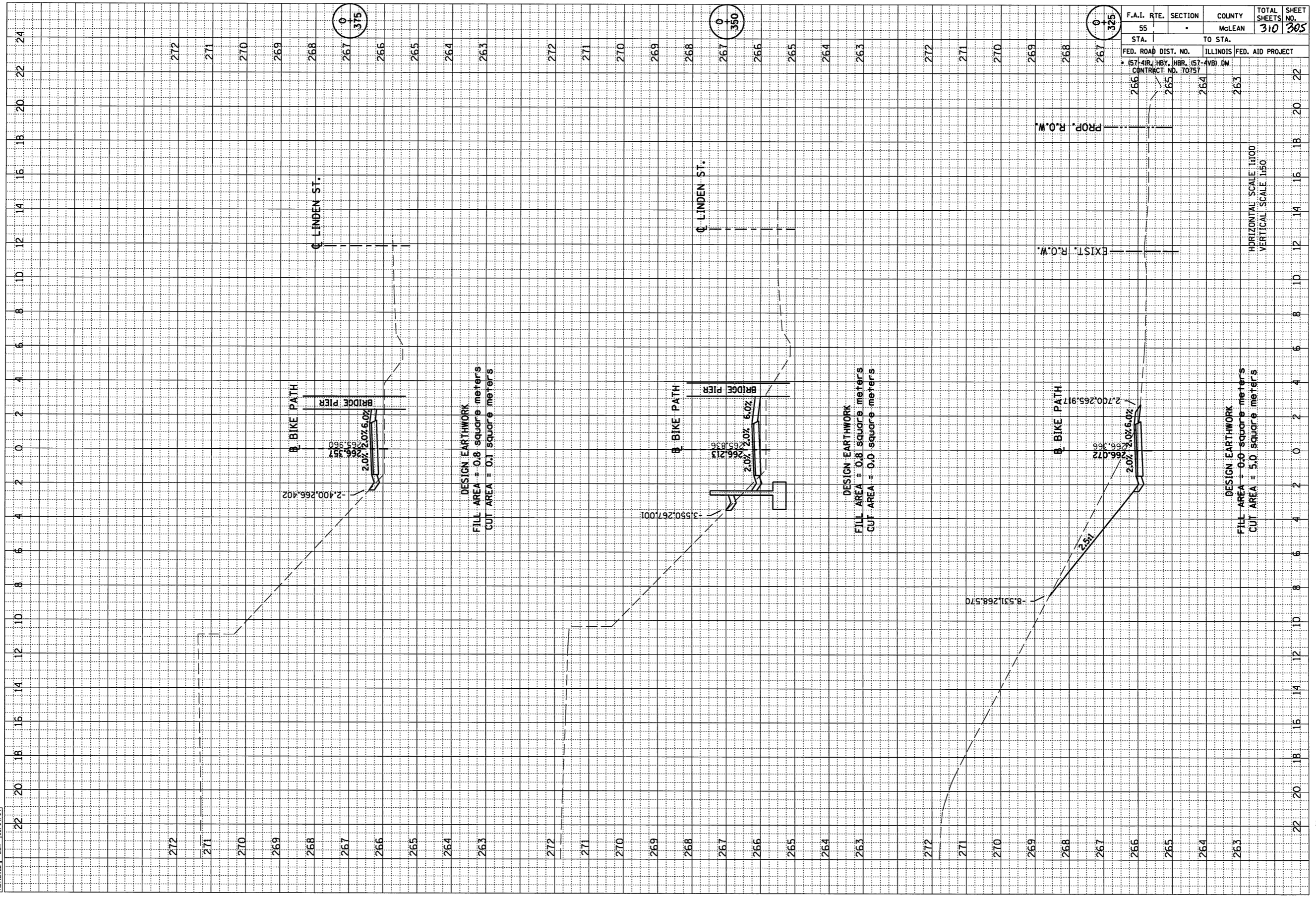
BIKE PATH
PROPOSED CROSS SECTIONS

HORIZONTAL SCALE 1:100
VERTICAL SCALE 1:50

LAYOUT	MJD	03/15/04
DRAWN	MJD	03/15/04
REVISION	JRH	05/04/04
REVIEWED	DJH	05/04/04

ORIGINAL SURVEY	REVISIONS	BY	DATE
NOTE BOOK	PLOTTED		
NO.	TEMPLATE		
	AREAS CHECKED		

FINAL SURVEY	REVISIONS	BY	DATE
NOTE BOOK	PLOTTED		
NO.	TEMPLATE		
	AREAS CHECKED		

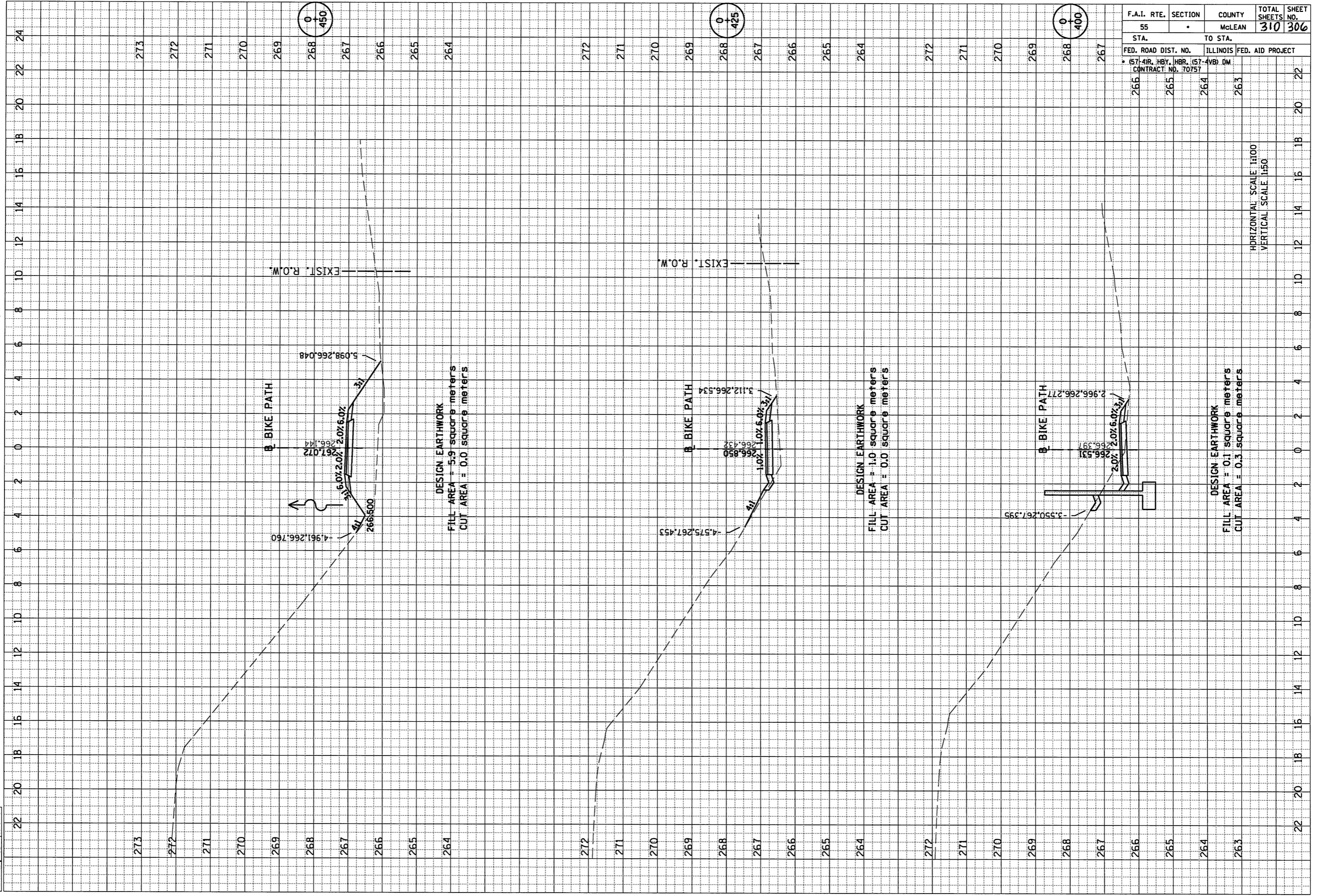


F.A.I. RTE.	SECTION	COUNTY	TOTAL SHEETS	SHEET NO.
55		McLEAN	310	305
STA.	TO STA.			
FED. ROAD DIST. NO.	ILLINOIS		FED. AID PROJECT	
657-4WR, HBY, HBR, (S7-4VB) DM				
CONTRACT NO. T0757				

LAYOUT	MD	03/16/04
DRAWN	MD	03/16/04
REVISED	JW	02/04/04
REVIEWED	DH	02/04/04

ORIGINAL SURVEY NO.	SURVEY PLOTTED	DATE
	TEMPLATE	
	AREAS CHECKED	

FINAL SURVEY NO.	SURVEY PLOTTED	DATE
	TEMPLATE	
	AREAS CHECKED	



F.A.I. RTE.	SECTION	COUNTY	TOTAL SHEETS	SHEET NO.
55	*	McLEAN	310	306
STA.	TO STA.			
FED. ROAD DIST. NO.	ILLINOIS		FED. AID PROJECT	
266	265		264	
CONTRACT NO. 70757				

HORIZONTAL SCALE: 1:100
VERTICAL SCALE: 1:50

DESIGN EARTHWORK
FILL AREA = 5.9 square meters
CUT AREA = 0.0 square meters

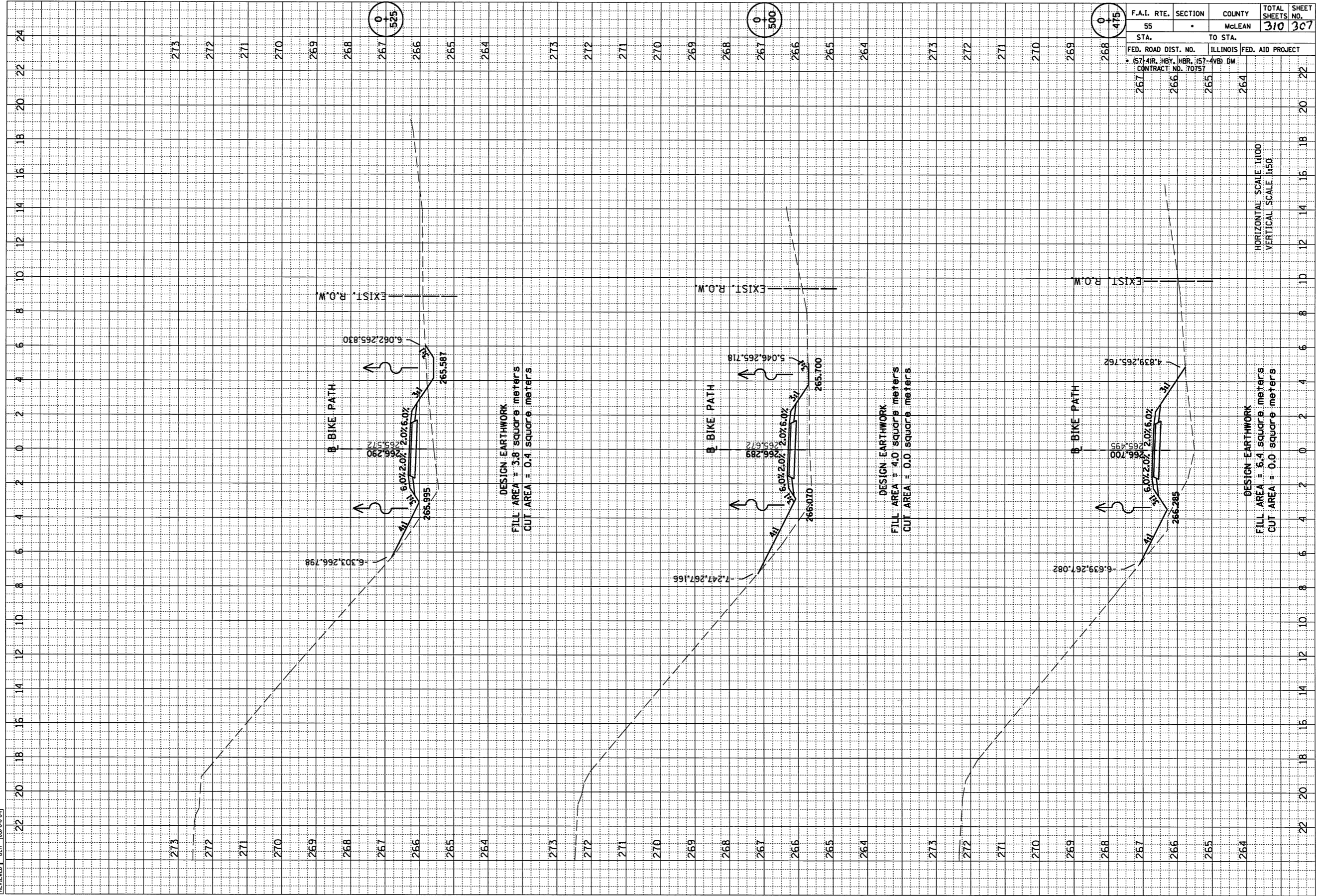
DESIGN EARTHWORK
FILL AREA = 1.0 square meters
CUT AREA = 0.0 square meters

DESIGN EARTHWORK
FILL AREA = 0.1 square meters
CUT AREA = 0.3 square meters

LAYOUT	MDJ	03/15/04
DRAWN	MDJ	03/15/04
REVISED	JLR	05/04/04
REVISED	DLH	05/04/04

ORIGINAL SURVEY	DATE
SURVEYED	BY
NOTE BOOK	
AREAS CHECKED	
AREAS CHECKED	

FINAL SURVEY	DATE
SURVEYED	BY
NOTE BOOK	
AREAS CHECKED	
AREAS CHECKED	

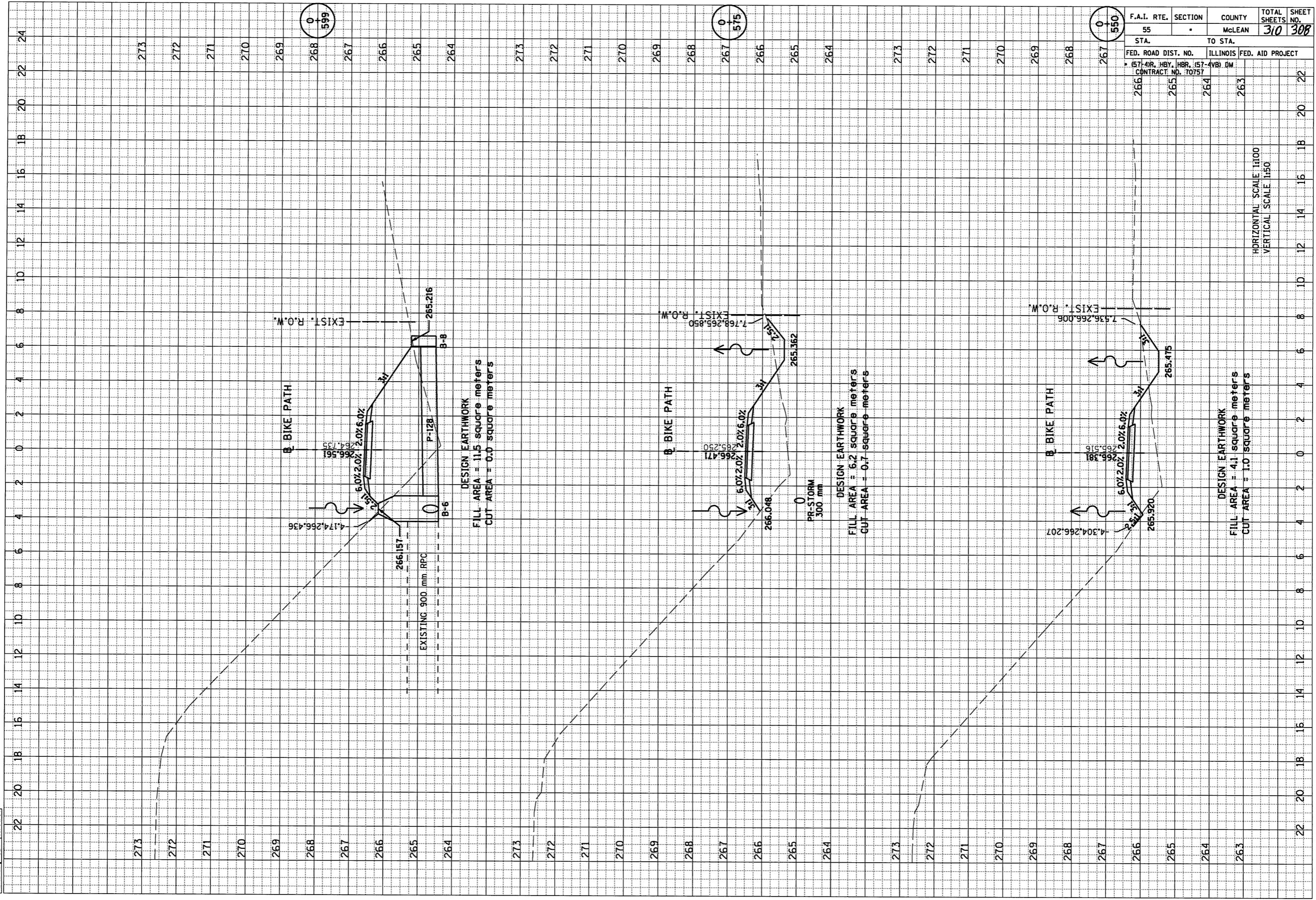


F.A.I. RTE.	SECTION	COUNTY	TOTAL SHEETS	SHEET NO.
55	*	McLEAN	310	307
STA.	TO STA.			
FED. ROAD DIST. NO.	ILLINOIS		FED. AID PROJECT	
67-40R, HBY, HBR, (57-4VB) DM				
CONTRACT NO. 70757				
267	266	265	264	22

LAYOUT	MD	03/15/04
DRAWN	MD	03/15/04
REVISED	JH	05/07/04
REVIEWED	DLH	05/07/04

ORIGINAL SURVEY	BY	DATE
NOTE BOOK		
AREAS CHECKED		
NO.		

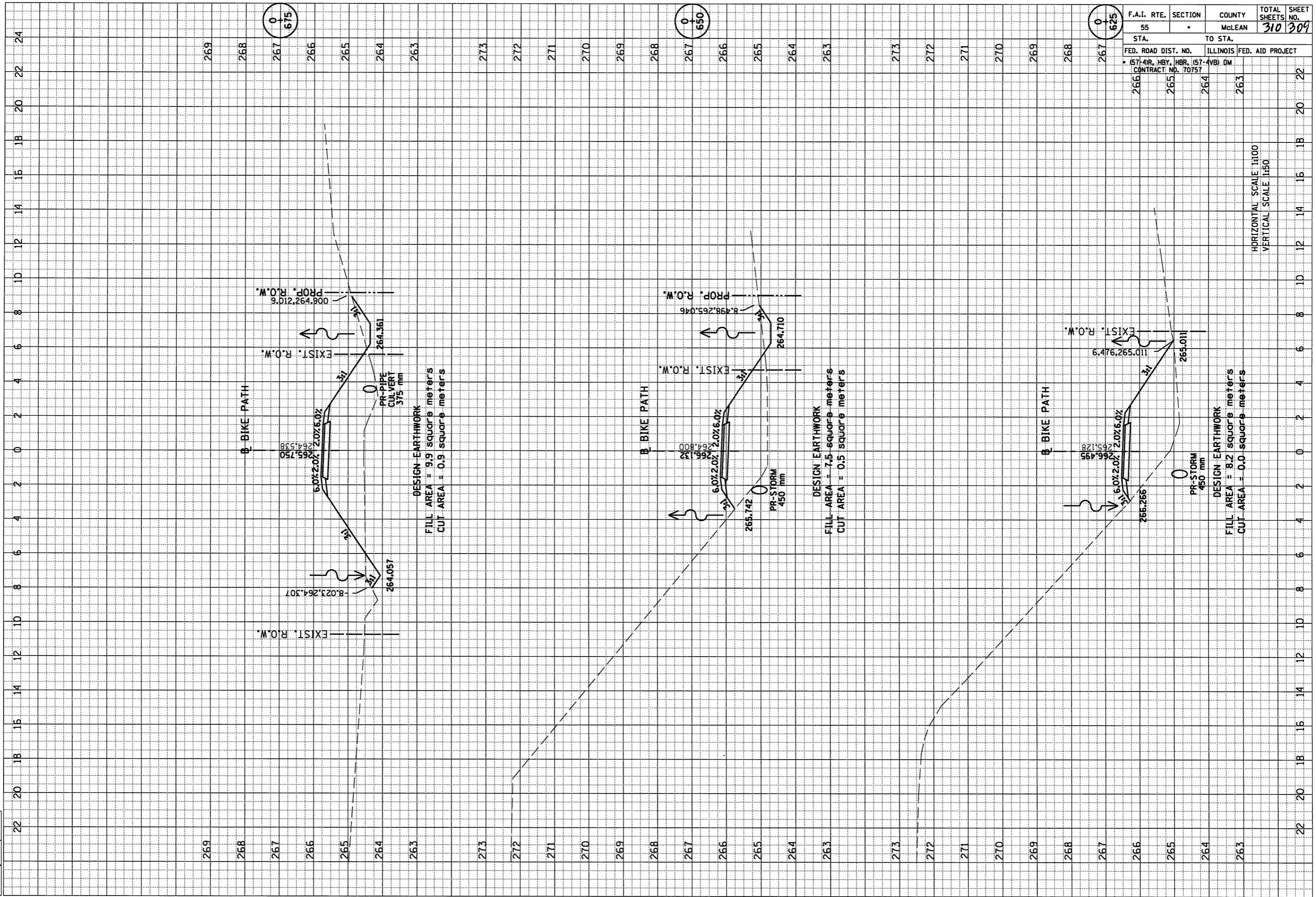
FINAL SURVEY	BY	DATE
NOTE BOOK		
AREAS CHECKED		
NO.		



LAYOUT	MDJ	03/15/04
DRAWN	MDJ	03/15/04
REVISED	JMH	05/04/04
REVIEWED	DLH	05/04/04

ORIGINAL SURVEY	DATE
NOTE BOOK	
AREAS CHECKED	
NO.	

FINAL SURVEY	DATE
NOTE BOOK	
AREAS CHECKED	
NO.	



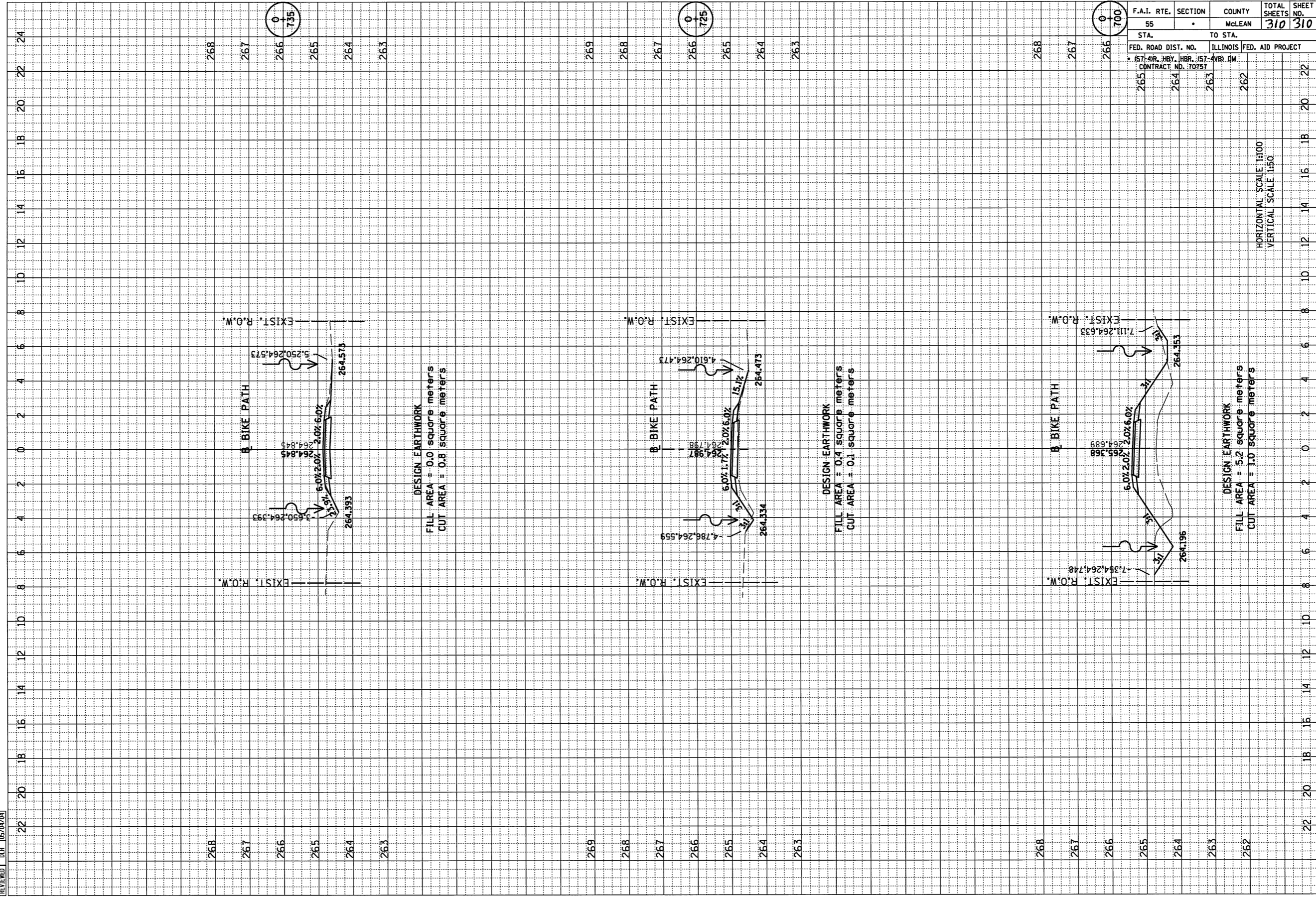
F.A.I. RTE.	SECTION	COUNTY	TOTAL SHEETS	SHEET NO.
55	*	MCLEAN	310	309
STA.	TO STA.			
FED. ROAD DIST. NO.	ILLINOIS		FED. AID PROJECT	
657-40R, HBY, HBR, (57-4VB) DM				
CONTRACT NO. 70757				
266	265	264	263	

HORIZONTAL SCALE 1:100
 VERTICAL SCALE 1:50

LAYOUT	MD	03/15/04
DRAWN	MD	03/15/04
REVISED	JJR	05/04/04
REVISED	DLH	05/04/04

ORIGINAL SURVEY	DATE
NOTE BOOK	
AREAS CHECKED	
NO.	

FINAL SURVEY	DATE
NOTE BOOK	
AREAS CHECKED	
NO.	



F.A.I. RTE.	SECTION	COUNTY	TOTAL SHEETS	SHEET NO.
55	*	McLEAN	310	310
STA.	TO STA.			
FED. ROAD DIST. NO.	ILLINOIS FED. AID PROJECT			
657-4(R), 3(B), 1(B), (57-4(B)) DM				
CONTRACT NO. 70757				