





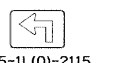

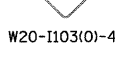
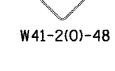



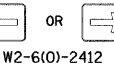




**LEGEND**

-  ROAD CONSTRUCTION AHEAD  
W20-1103(0)-48
-  RAMP DETOUR AHEAD  
W41-2(0)-48
-  EXIT CLOSED  
E5-2a-3648
-  DETOUR  
M4-8(0)-2412
-  END  
M4-6(0)-2412
-    
W5-1L(0)-2115
-  FLASHING LIGHT
-  ON RAMP  
W13-4-1818
-   OR   
W1-6(0)-2412
-  OR   
W2-6(0)-2412

SIGNS TO BE SUPPLIED BY IDOT

-  BUSINESS WEST 50
-  BUSINESS 50
-  50

FILE NAME = #FILE#	USER NAME = #USER#	DESIGNED -	REVISED -	<b>STATE OF ILLINOIS DEPARTMENT OF TRANSPORTATION</b>	<b>MAINTENANCE OF TRAFFIC DETOUR PLAN</b>			F.A.S RTE. 1807	SECTION 451-23HB)-6B-1	COUNTY LAWRENCE	TOTAL SHEETS 60	SHEET NO. 12
	PLOT SCALE = #SCALE#	DRAWN -	REVISED -		SCALE: N/A	SHEET NO. 1	OF 1	SHEET'S	STA.	TO STA.	CONTRACT NO. 74115	
	PLOT DATE = #DATE#	CHECKED -	REVISED -		ILLINOIS FED. AID PROJECT							
		DATE -	REVISED -									