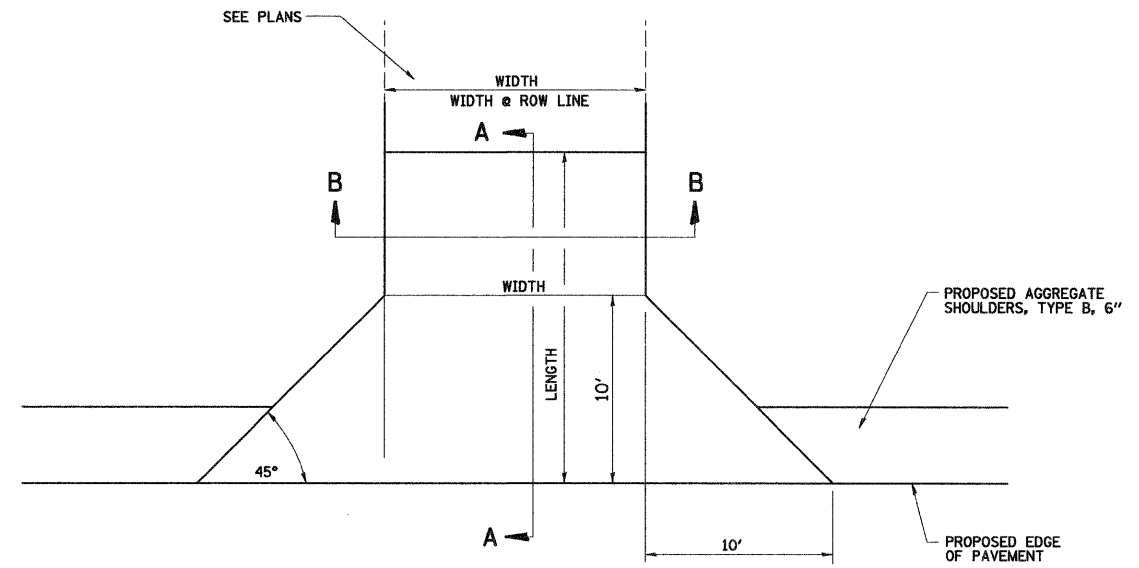
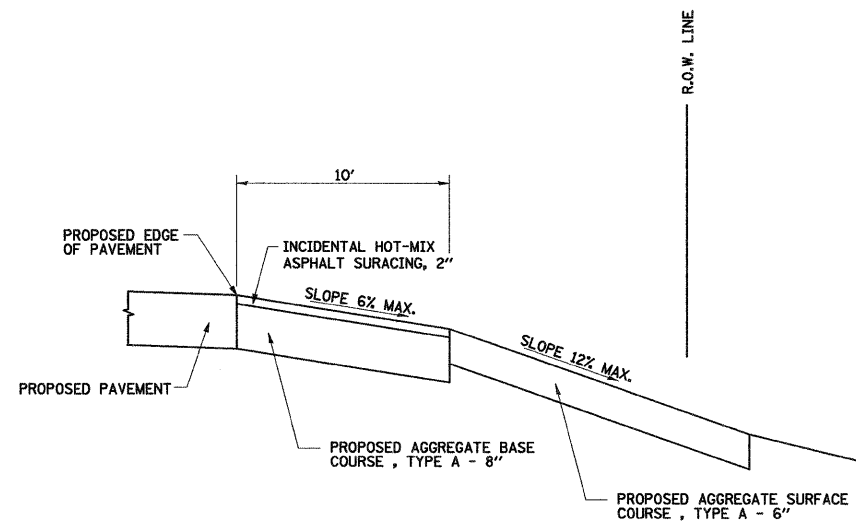


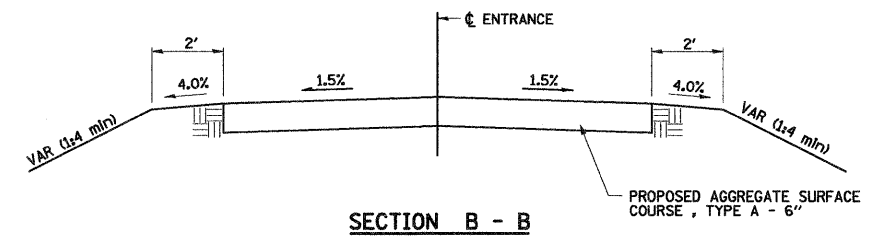
**SECTION A-A
FOR AGGREGATE APRON**



**PLAN - ENTRANCE
FLARED RETURNS**



**SECTION A-A
FOR ASPHALT APRON**



SECTION B - B

STATION	SIDE	AGGREGATE FOR TEMPORARY ACCESS (TON)	INCIDENTAL HOT-MIX ASPHALT SURFACING (TON)	AGGREGATE BASE COURSE, TYPE B 8" (SQ YD)	AGGREGATE SURFACE COURSE, TYPE A 6" (SQ YD)
469+77.00	LT	5.02			95.1
479+81.00	LT	9.63			182.5
483+00.00	RT	8.73	3.5	31.1	134.4
TOTAL		23.38	3.50	31.1	412.0
PAY TOTAL		24	4	32	412

FILE NAME =	USER NAME = paul	DESIGNED -	REVISED -	STATE OF ILLINOIS DEPARTMENT OF TRANSPORTATION	ENTRANCE DETAIL, KINMUNDY/LOUISVILLE ROAD	F.A.S. RTE.	SECTION	COUNTY	TOTAL SHEETS	SHEET NO.
51\Projects\467-2008\800 Dist 7\Kinsud\40 2 Kinmud\40 2 Kinmud\entrance.dwg		DRAWN -	REVISED -			2703	(9-VBR)B	CLAY	65	21
PLOT SCALE = 20,0000 ' / IN.		CHECKED -	REVISED -			CONTRACT NO. 74136				
PLOT DATE = 12/3/2008		DATE -	REVISED -			FED. ROAD DIST. NO.	ILLINOIS FED. AID PROJECT			
					SCALE: 1"=20'	SHEET NO. 1 OF 1 SHEETS		STA.	TO STA.	