

SHEET INDEX		
SHEET NO.	STATION TO STATION	DESCRIPTION
1	N/A	COVER SHEET
2	N/A	LEGEND
3	127+00 TO 141+00	PARCELS 8815011 & 8815012
4	N/A	TOTAL HOLDING & TIE SHEET

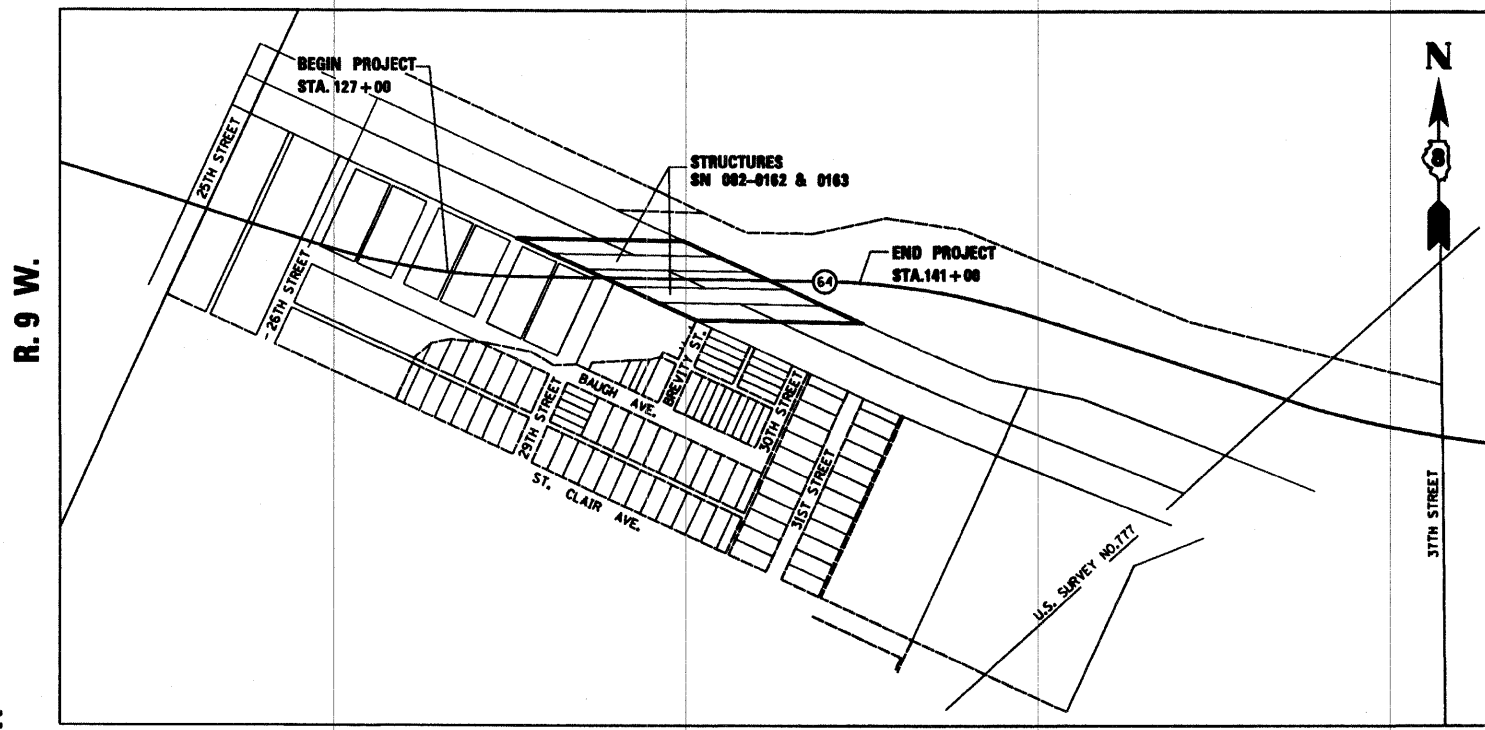
STATE OF ILLINOIS
DEPARTMENT OF TRANSPORTATION
DIVISION OF HIGHWAYS

PLAT OF HIGHWAYS

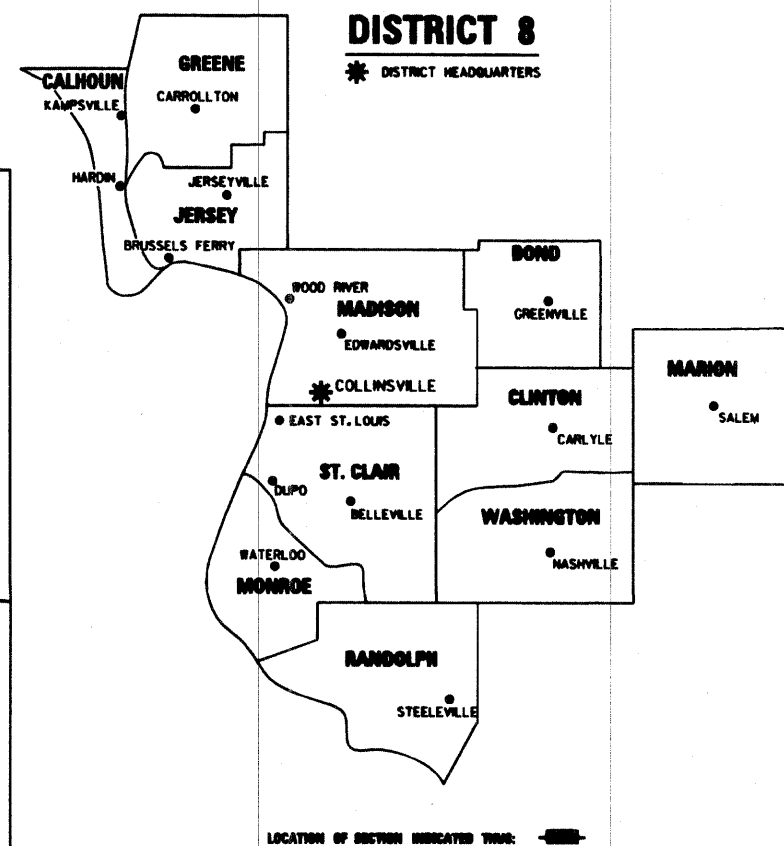
FAI ROUTE 64 (I-64)
SECTION 82-2VB-2
ST. CLAIR COUNTY
JOB NO. R-98-015-08

T. 2 N.

SPACE RESERVED FOR RECORDING OFFICER




PROJECT LENGTH = 1,400 LIN. FT. = 0.2652 MILES



PREPARED BY:

DAVID MASON & ASSOCIATES
Engineering
Architecture
Surveying
800 South Vandeventer Avenue
St. Louis, MO 63110
(314) 594-1030
ILLINOIS LICENCE NO: 184-005891
Expiration Date: April 30, 2009



Ronnie Lowe
RONNIE D. LOWE, PLS NO. 035-003363
LICENSE EXPIRATION DATE: 11/30/2010

SHEET 1 OF 4

ILLINOIS DEPARTMENT OF TRANSPORTATION DIVISION OF HIGHWAYS/REGION 5/DISTRICT 8 ONE EASTPORT PLAZA DRIVE COLLINSVILLE, ILLINOIS 62234-6599				
F.A. RTE.	SECTION	COUNTY	TOTAL SHEETS	SHEET NO.
64	82-2VB-2	ST. CLAIR	153	47
CONTRACT NO.		7807		
FBI ROAD DIST. NO.		ILLINOIS PER. AND PROJECT		