

F.A.P. RTE.	SECTION	COUNTY	TOTAL SHEETS	SHEET NO.
865	16B-2	PERRY	47	1
		ILLINOIS	CONTRACT NO. 78064	

STATE OF ILLINOIS  
DEPARTMENT OF TRANSPORTATION  
DIVISION OF HIGHWAYS

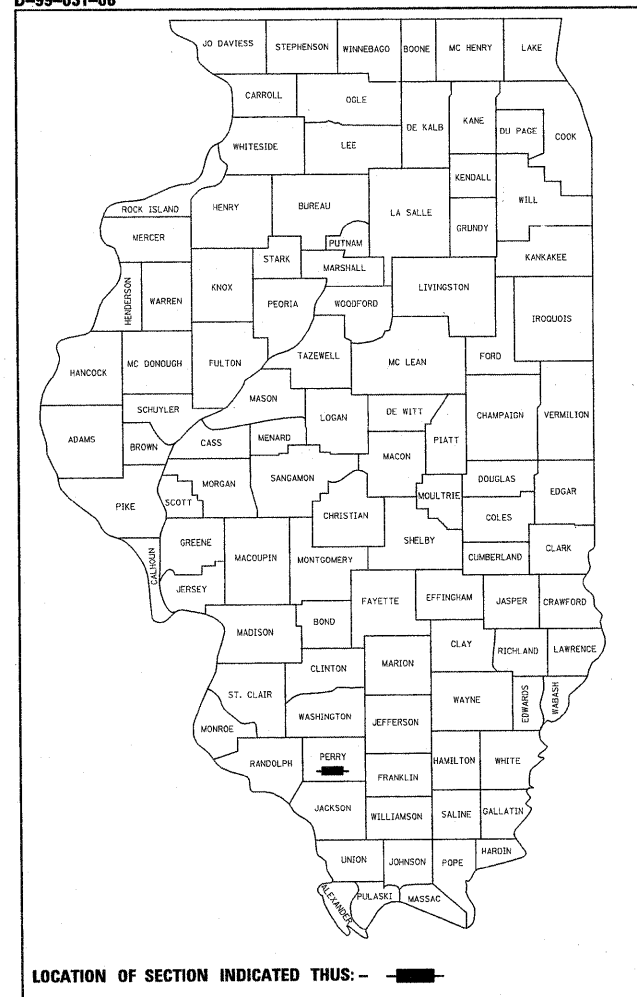
**PROPOSED  
HIGHWAY PLANS**

FAP ROUTE 865 (IL 152)  
SECTION 16B-2  
STRUCTURE REPLACEMENT  
OVER PANTHER CREEK  
PERRY COUNTY

C-99-050-08

PROJECT: ACBRF-0865(006)

D-99-031-08

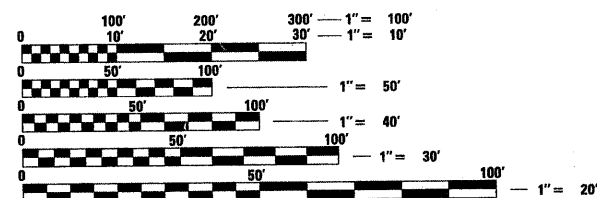


FOR INDEX OF SHEETS, SEE SHEET NO. 2  
FOR SUMMARY OF QUANTITIES, SEE SHEETS NO. 3 AND 4

**TRAFFIC DATA**

2008 ADT = 2480  
10.6% TRUCKS  
POSTED SPEED 55 MPH

ROAD DISTRICT #06-2

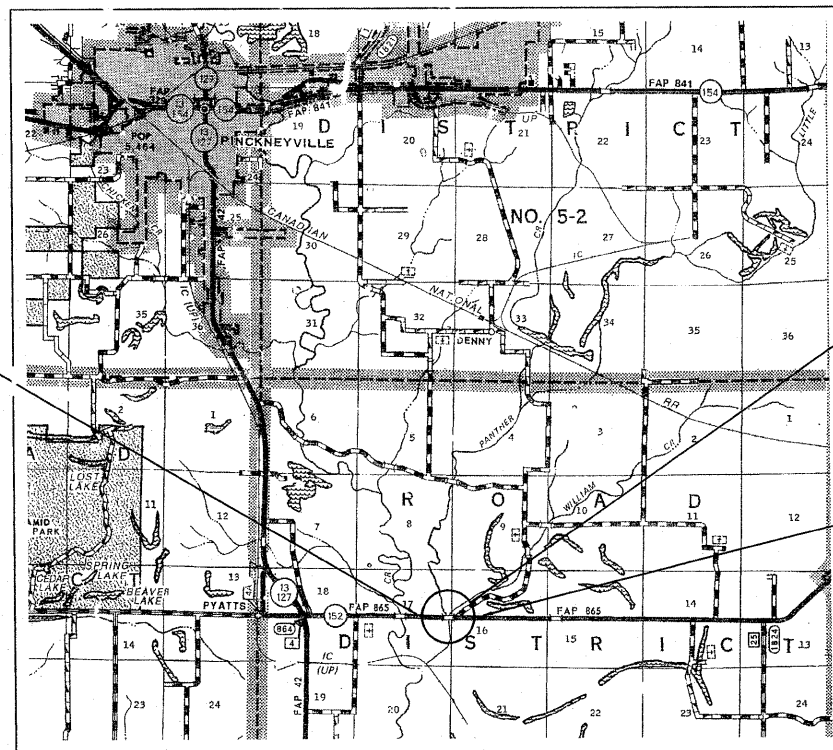


FULL SIZE PLANS HAVE BEEN PREPARED USING STANDARD ENGINEERING SCALES. REDUCED SIZED PLANS WILL NOT CONFORM TO STANDARD SCALES. IN MAKING MEASUREMENTS ON REDUCED PLANS, THE ABOVE SCALES MAY BE USED.

J.U.L.I.E.  
JOINT UTILITY LOCATION INFORMATION FOR EXCAVATION  
1-800-892-0123  
OR 811

PROJECT ENGINEER T. WAYNE HALSTEAD  
PROJECT MANAGER DAVID SPENCER PICHE

CONTRACT NO. 78064



PROPOSED PROJECT ENDS  
STA 879+13.00

PROPOSED BRIDGE OVER PANTHER CREEK  
STRUCTURE NO. 073-0037  
3 SPAN STEEL W27 BRIDGE;  
158'-0" BK TO BK ABUTMENTS; 25° SKEW  
@ STRUCTURE STA 875+28.00  
EXISTING SN 073-0024

PROPOSED PROJECT BEGINS  
STA 873+49.00

ROADWAY LENGTH = 406 FT  
BRIDGE LENGTH = 158 FT  
GROSS LENGTH = 564 FT  
NET LENGTH = 564 FT

STATE OF ILLINOIS  
DEPARTMENT OF TRANSPORTATION  
DIVISION OF HIGHWAYS

SUBMITTED June 23 2009

Mary C. Lamie  
DEPUTY DIRECTOR OF HIGHWAYS, REGION ENGINEER

October 2, 20 09  
Charles G. Ingersoll  
ENGINEER OF DESIGN AND ENVIRONMENT

October 2, 20 09  
Christine M. Reed  
DIRECTOR OF HIGHWAYS, CHIEF ENGINEER

**PRINTED BY THE AUTHORITY  
OF THE STATE OF ILLINOIS**