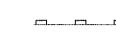




-  PERIMETER EROSION BARRIER
-  STONE RIPRAP, CLASS A4
-  EROSION CONTROL BLANKET

FILE NAME =	USER NAME = halsteadtw	DESIGNED -	REVISED -	STATE OF ILLINOIS DEPARTMENT OF TRANSPORTATION	EROSION CONTROL PLAN	F.A.P. RTE.	SECTION	COUNTY	TOTAL SHEETS	SHEET NO.
c:\pw_work\pwidot\halsteadtw\dms49780\78064.sht_plnprf.dgn	78064.sht_plnprf.dgn	DRAWN -	REVISED -			865	16B-2	PERRY	47	13
PLOT SCALE = 30.0000' / IN.	CHECKED -	REVISED -	SCALE: 1"=30'			SHEET NO.	OF	SHEETS	STA. 872+00.00 TO STA. 880+00.00	CONTRACT NO. 78064
78064\CADDSHEETS\0978064.SHT_PLNPRF.DGN	DATE -	REVISED -								[ILLINOIS] FED. AID PROJECT