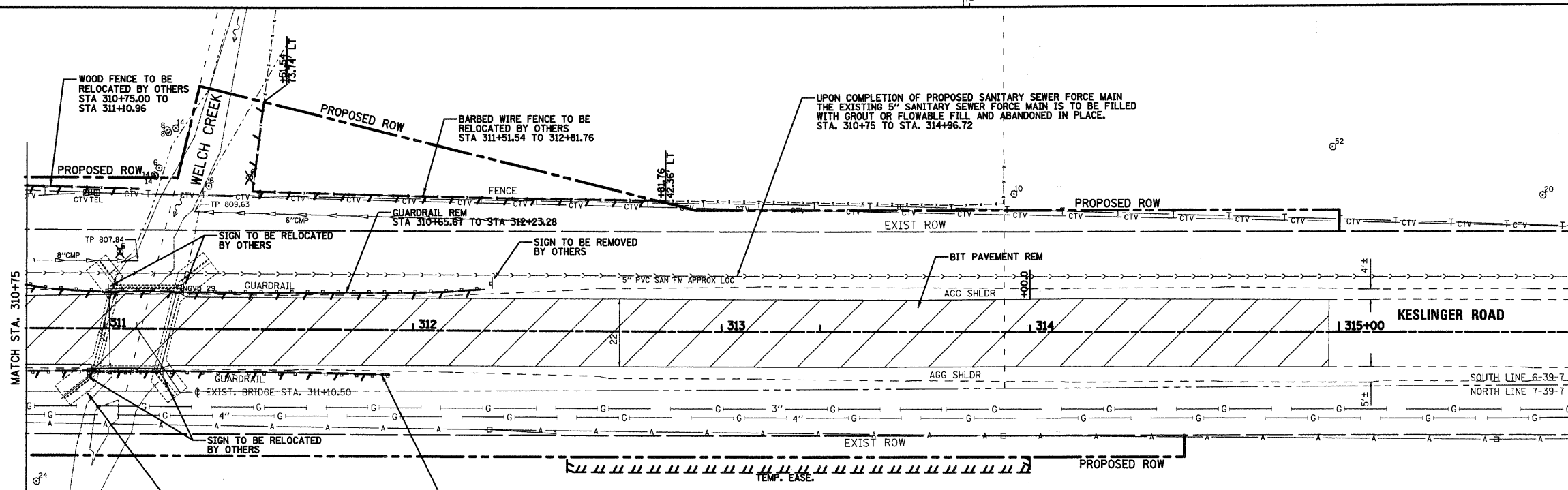
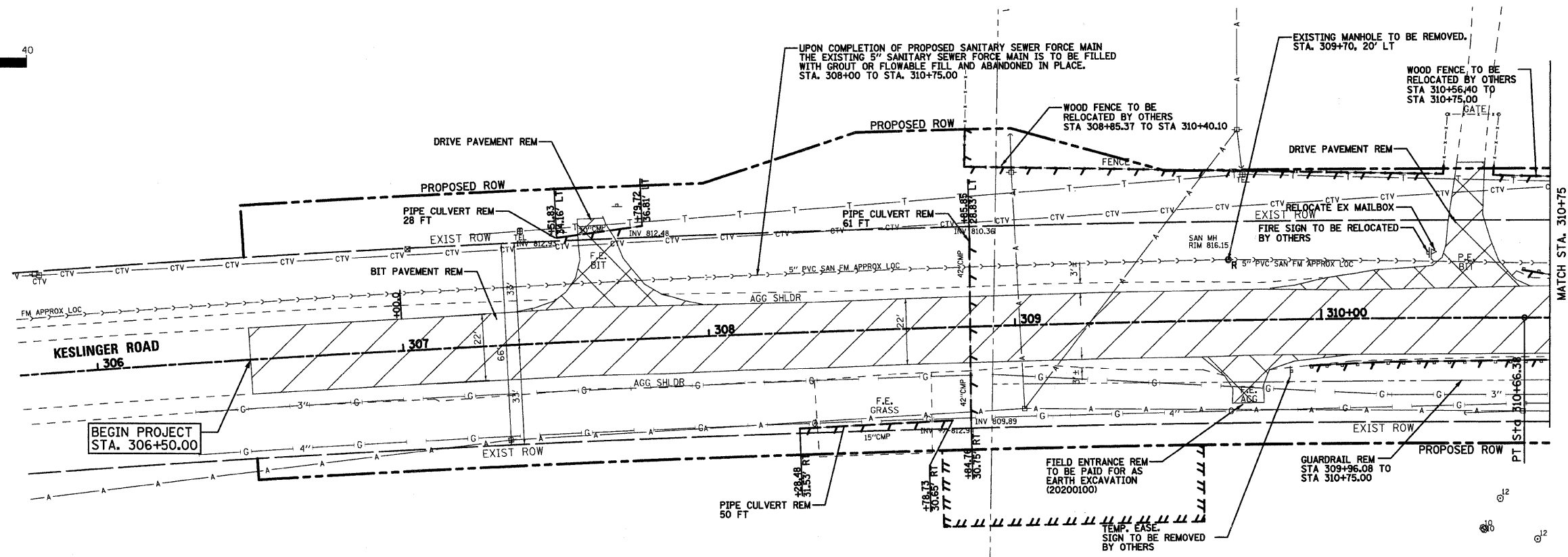



GRAPHIC SCALE



- LEGEND**
- TREE REMOVAL
 - HMA FULL DEPTH PAVEMENT REMOVAL
 - DRIVEWAY REMOVAL (TYPE AS SPECIFIED)

FILE NAME = P:\CBBEL_MEST_Proj\2009\23135\Kensington\PHIT\Design\Drawings\PHI\PHI\PHI\Removal.dgn

WILLS BURKE KELSEY ASSOCIATES LTD.
 116 West Main Street, Suite 201
 St. Charles, Illinois 60174
 (630) 443-7755

USER NAME = #USER*	DESIGNED - SBP	REVISED -
PLOT SCALE = 1"=20'	DRAWN - TC	REVISED -
PLOT DATE = 8/5/2009	CHECKED - SBP	REVISED -
	DATE - January 2008	REVISED -

**STATE OF ILLINOIS
 DEPARTMENT OF TRANSPORTATION**

EXISTING CONDITIONS AND REMOVALS	
SCALE: 1"=20'	SHEET NO. 9 OF 37 SHEETS
STA. _____	TO STA. _____

F.A. RTE. 0110	SECTION 01-00267-00-BR	COUNTY KANE	TOTAL SHEETS 37	SHEET NO. 9
FED. ROAD DIST. NO.		ILLINOIS FED. AID PROJECT		

CONTRACT NO. 83994