

F.A.S. RTE.	SECTION	COUNTY	TOTAL SHEETS	SHEET NO.
1458	03-00125-02-RS	FULTON	66	1
FED. ROAD DIST. NO.	ILLINOIS	CONTRACT NO. 89415		

STATE OF ILLINOIS  
DEPARTMENT OF TRANSPORTATION

DIVISION OF HIGHWAYS

**PROPOSED  
HIGHWAY PLANS**

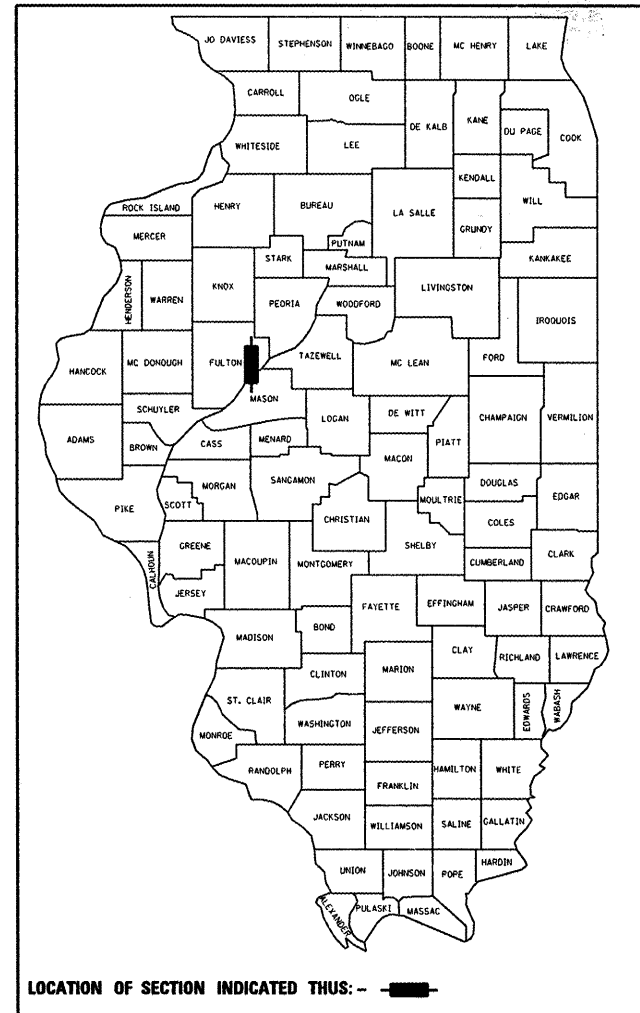
F.A.S. ROUTE 1458 (FULTON COUNTY HIGHWAY 6)  
SECTION 03-00125-02-RS  
PROJ ARA-RS-1458 (103)  
FULTON COUNTY  
JOB NUMBER C-94-114-06

INDEX OF SHEETS

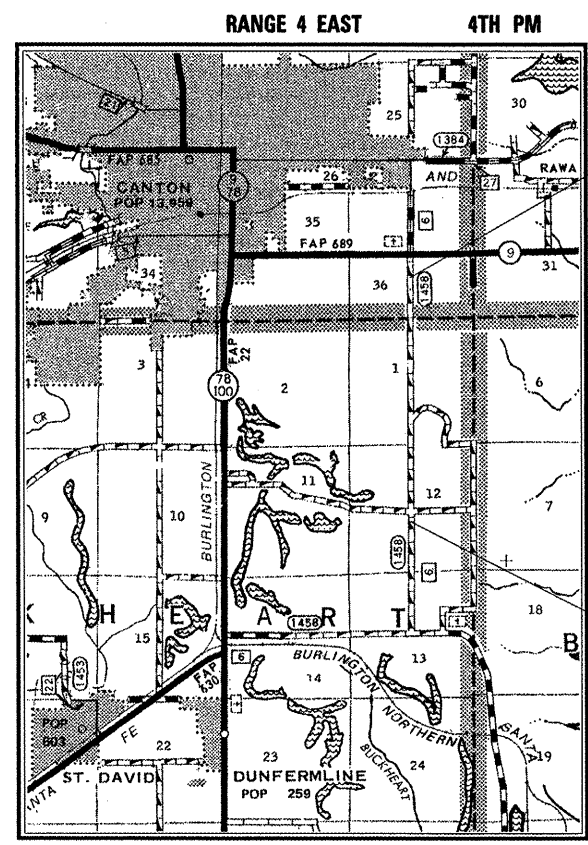
SHEET NO	DESCRIPTION
1	COVER SHEET
2	GENERAL NOTES
3	SUMMARY OF QUANTITIES
4-8	SCHEDULE OF QUANTITIES
9	TYPICAL SECTIONS
10	HORIZONTAL AND VERTICAL CONTROL
11-18	PLAN AND PROFILE SHEETS
19	TAPER DETAILS
20-23	EROSION CONTROL PLANS
24-26	DISTRICT CADD STANDARDS
27-66	CROSS SECTIONS

LIST OF STANDARDS

NUMBER	DESCRIPTION
000001-05	STANDARD SYMBOLS ABBREVIATIONS AND PATTERNS
280001-04	TEMPORARY EROSION CONTROL SYSTEMS
542401-01	METAL END SECTION FOR PIPE CULVERTS
701001-02	OFF-ROAD OPERATIONS, 2L, 2W, MORE THAN 4.5 m (15') AWAY
701006-03	OFF-ROAD OPERATIONS, 2L, 2W, 4.5 m (15') TO 600 mm (24") FROM PAVEMENT EDGE
701201-03	LANE CLOSURE, 2L, 2W, DAY ONLY, FOR SPEEDS ≥ 45 mph
701301-03	LANE CLOSURE, 2L, 2W, SHORT TIME OPERATIONS
701306-02	LANE CLOSURE, 2L, 2W, SLOW MOVING OPERATIONS DAY ONLY, FOR SPEEDS ≥ 45 mph
701311-03	LANE CLOSURE, 2L, 2W, MOVING OPERATIONS - DAY ONLY
701901-01	TRAFFIC CONTROL DEVICES
780001-02	TYPICAL PAVEMENT MARKINGS
BLR 21-8	TYPICAL APPLICATION OF TRAFFIC CONTROL DEVICES FOR CONSTRUCTION ON RURAL LOCAL HIGHWAYS
BLR 22-6	TYPICAL APPLICATION OF TRAFFIC CONTROL DEVICES FOR CONSTRUCTION ON RURAL LOCAL HIGHWAYS (TWO-LANE TWO WAY RURAL TRAFFIC) (ROAD CLOSED TO THRU TRAFFIC)

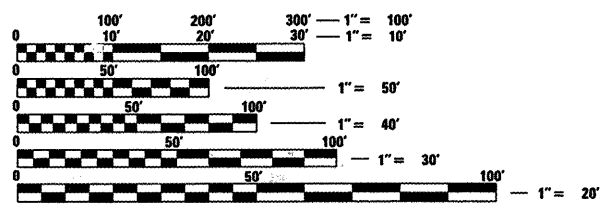


DESCRIPTION: THE PROPOSED IMPROVEMENT FOR ROADWAY AND DITCHING ON FULTON COUNTY HIGHWAY 6 INCLUDES FULL DEPTH RECYCLING WITH FLYASH, HOT-MIX ASPHALT PAVEMENT, EARTH EXCAVATION, PIPE CULVERTS, SEEDING AND EROSION CONTROL ITEMS, ETC.



LOCATION MAP

TOTAL LENGTH OF PROJECT = 235+00 - 130+00 = 10,500 FEET = 1.99 MILES



FULL SIZE PLANS HAVE BEEN PREPARED USING STANDARD ENGINEERING SCALES. REDUCED SIZED PLANS WILL NOT CONFORM TO STANDARD SCALES. IN MAKING MEASUREMENTS ON REDUCED PLANS, THE ABOVE SCALES MAY BE USED.

J.U.L.I.E.  
JOINT UTILITY LOCATION INFORMATION FOR EXCAVATION  
1-800-892-0123  
OR 811

PROJECT ENGINEER RYAN BRADLE  
PROJECT MANAGER RICK ANDERSON

**MAURER & STUTZ, INC.**  
ENGINEERS SURVEYORS  
7615 NORTH HARKER DRIVE  
PEORIA, ILLINOIS 61615  
PH. (309) 693-7615  
FAX (309) 693-7616

CONTRACT NO. 89415

ROADWAY CLASSIFICATION: COLLECTOR  
CURRENT ADT = 600  
DESIGN ADT = 1500  
MU = 16.7%  
DESIGN SPEED = 55 mph  
DESIGN GUIDELINES: RURAL  
VARIANCES: NONE  
COMMITMENTS: NONE

NPDES PERMIT REQUIRED  
DISTURBED AREA = 8.8 AC.



EXPIRES: 11/30/2009

*Ryan M. Bradle* 8/27/09  
Ryan M. Bradle, PE  
Exp. Date 11/30/2009  
P.E. No.: 062-055671

STATE OF ILLINOIS  
DEPARTMENT OF TRANSPORTATION  
DIVISION OF HIGHWAYS

APPROVED 8-28 20 09  
*William Kuhn*  
COUNTY ENGINEER

PASSED 9-2 20 09  
*Joseph E. Conover*  
DISTRICT FOUR ENGINEER OF LOCAL ROADS AND STREETS

RELEASED FOR BID BASED ON 9/4 20 09  
LIMITED REVIEW  
DEPUTY DIRECTOR OF HIGHWAYS, REGION THREE ENGINEER

PRINTED BY THE AUTHORITY  
OF THE STATE OF ILLINOIS