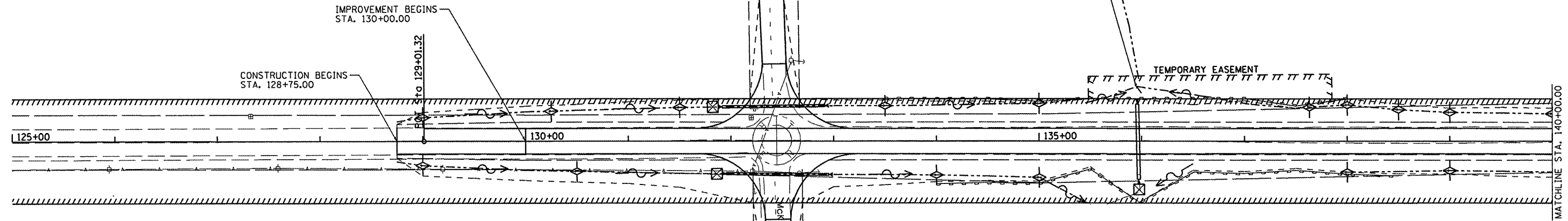


RONALD O. WATSON AND EDYTH L. WATSON

STONE DUMPED RIPRAP, CLASS A4

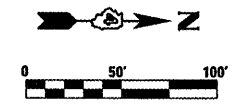
FREEMAN UNITED COAL MINING COMPANY



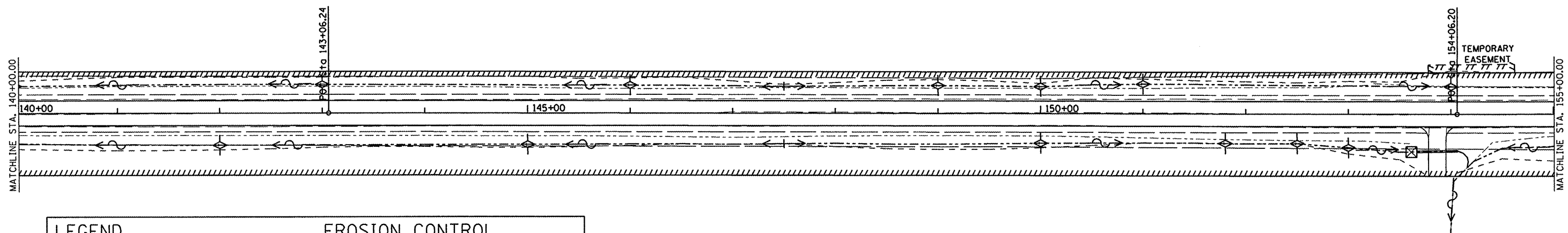
MILDRED MELLERT, LAWRENCE MELLERT AND HELEN SMITH

LEGEND		EROSION CONTROL	
	PROP PERMANENT EASEMENT (PE)		TEMPORARY DITCH CHECK
	PROP TEMPORARY EASEMENT (TE)		PIPE AND INLET PROTECTION
	PERIMETER EROSION BARRIER		STONE DUMPED RIP-RAP
	LIMITS OF CONSTRUCTION		DITCH SUMMIT
	PROPOSED DITCH LINE		DITCH FLOW ARROW
	AERIAL ELECTRIC/CABLE (AE)		

FREEMAN UNITED COAL MINING COMPANY

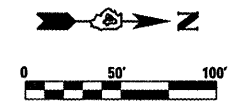


FREEMAN UNITED COAL MINING COMPANY



LEGEND		EROSION CONTROL	
	PROP PERMANENT EASEMENT (PE)		TEMPORARY DITCH CHECK
	PROP TEMPORARY EASEMENT (TE)		PIPE AND INLET PROTECTION
	PERIMETER EROSION BARRIER		STONE DUMPED RIP-RAP
	LIMITS OF CONSTRUCTION		DITCH SUMMIT
	PROPOSED DITCH LINE		DITCH FLOW ARROW
	AERIAL ELECTRIC/CABLE (AE)		

FREEMAN UNITED COAL MINING COMPANY



MAUREN A. STUTZ, INC.
ENGINEERS SURVEYORS
7615 NORTH HARKER DRIVE
PEORIA, ILLINOIS 61615
PH. (309) 693-7615
FAX (309) 693-7616

FILE NAME =	USER NAME = #USER#	DESIGNED -	REVISED -	STATE OF ILLINOIS DEPARTMENT OF TRANSPORTATION	FULTON COUNTY HIGHWAY 6 EROSION CONTROL PLAN	F.A.S. RTE. 1458	SECTION 03-00125-02-RS	COUNTY FULTON	TOTAL SHEETS 66	SHEET NO. 20	
#FILEL#		DRAWN -	REVISED -			SCALE: SHEET NO. 1 OF 4 SHEETS STA. 125+00 TO STA. 155+00		CONTRACT NO. 89415			
		CHECKED -	REVISED -			FED. ROAD DIST. NO. - [ILLINOIS] FED. AID PROJECT					
		DATE -	REVISED -								