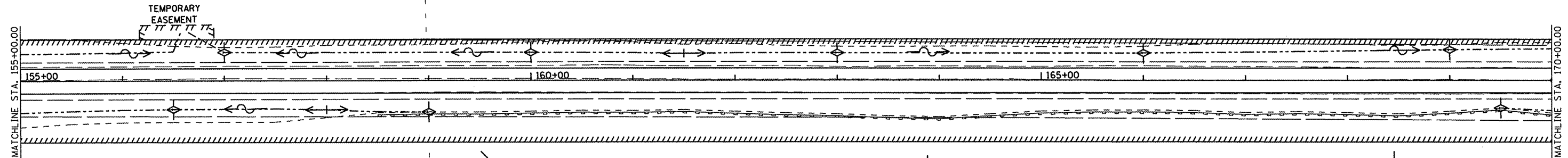


FREEMAN UNITED COAL MINING COMPANY

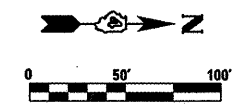
FREEMAN UNITED COAL MINING COMPANY




FREEMAN UNITED COAL MINING COMPANY

FREEMAN UNITED COAL MINING COMPANY

LEGEND		EROSION CONTROL	
	PROP PERMANENT EASEMENT (PE)		TEMPORARY DITCH CHECK
	PROP TEMPORARY EASEMENT (TE)		PIPE AND INLET PROTECTION
	PERIMETER EROSION BARRIER		STONE DUMPED RIP-RAP
	LIMITS OF CONSTRUCTION		DITCH SUMMIT
	PROPOSED DITCH LINE		DITCH FLOW ARROW
	AERIAL ELECTRIC/CABLE (AE)		

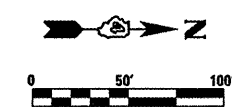


FREEMAN UNITED COAL MINING COMPANY



FREEMAN UNITED COAL MINING COMPANY

LEGEND		EROSION CONTROL	
	PROP PERMANENT EASEMENT (PE)		TEMPORARY DITCH CHECK
	PROP TEMPORARY EASEMENT (TE)		PIPE AND INLET PROTECTION
	PERIMETER EROSION BARRIER		STONE DUMPED RIP-RAP
	LIMITS OF CONSTRUCTION		DITCH SUMMIT
	PROPOSED DITCH LINE		DITCH FLOW ARROW
	AERIAL ELECTRIC/CABLE (AE)		



**MAURER & STUTZ, INC.**  
 ENGINEERS  
 7615 NORTH HARKER DRIVE  
 PEORIA, ILLINOIS 61615  
 PH. (309) 693-7615  
 FAX (309) 693-7616

FILE NAME =	USER NAME = \$USER\$	DESIGNED - ---	REVISED - ---	<b>STATE OF ILLINOIS DEPARTMENT OF TRANSPORTATION</b>	<b>FULTON COUNTY HIGHWAY 6 EROSION CONTROL PLAN</b>	F.A.S. RTE.	SECTION	COUNTY	TOTAL SHEETS	SHEET NO.	
#FILEL#		DRAWN - ---	REVISED - ---			1458	03-00125-02-RS	FULTON	66	21	
	PLOT SCALE = \$SCALE\$	CHECKED - ---	REVISED - ---			CONTRACT NO. 89415					
	PLOT DATE = \$DATE\$	DATE - ---	REVISED - ---			FED. ROAD DIST. NO. ILLINOIS FED. AID PROJECT					
					SCALE:	SHEET NO. 2 OF 4 SHEETS		STA. 155+00 TO STA. 185+00			