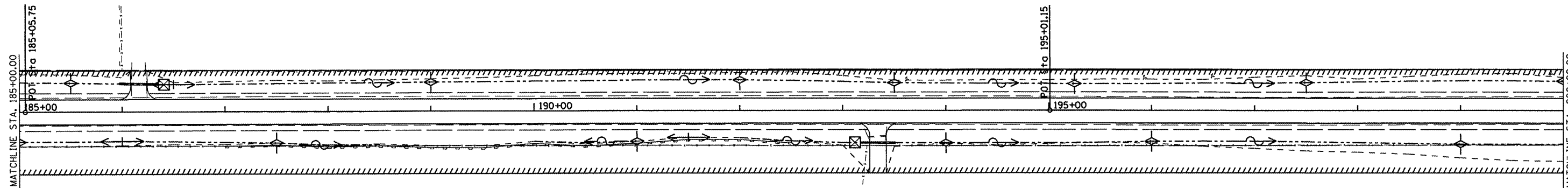
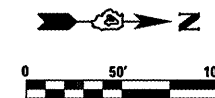


GERALD McCAUSLAND



FREEMAN UNITED COAL MINING COMPANY


| LEGEND |                              | EROSION CONTROL |                           |
|--------|------------------------------|-----------------|---------------------------|
|        | PROP PERMANENT EASEMENT (PE) |                 | TEMPORARY DITCH CHECK     |
|        | PROP TEMPORARY EASEMENT (TE) |                 | PIPE AND INLET PROTECTION |
|        | PERIMETER EROSION BARRIER    |                 | STONE DUMPED RIP-RAP      |
|        | LIMITS OF CONSTRUCTION       |                 | DITCH SUMMIT              |
|        | PROPOSED DITCH LINE          |                 | DITCH FLOW ARROW          |
|        | AERIAL ELECTRIC/CABLE (AE)   |                 |                           |



GERALD McCAUSLAND

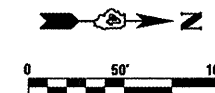
JOHN ALFRED RAY AND GRACE RAY

FREEMAN UNITED COAL MINING COMPANY



FREEMAN UNITED COAL MINING COMPANY

| LEGEND |                              | EROSION CONTROL |                           |
|--------|------------------------------|-----------------|---------------------------|
|        | PROP PERMANENT EASEMENT (PE) |                 | TEMPORARY DITCH CHECK     |
|        | PROP TEMPORARY EASEMENT (TE) |                 | PIPE AND INLET PROTECTION |
|        | PERIMETER EROSION BARRIER    |                 | STONE DUMPED RIP-RAP      |
|        | LIMITS OF CONSTRUCTION       |                 | DITCH SUMMIT              |
|        | PROPOSED DITCH LINE          |                 | DITCH FLOW ARROW          |
|        | AERIAL ELECTRIC/CABLE (AE)   |                 |                           |



**MAUREN A. STUTZ, INC.**  
ENGINEER  
7615 NORTH HARKER DRIVE  
PEORIA, ILLINOIS 61615  
PH. (309) 693-7615  
FAX. (309) 693-7616

|                      |                    |            |           |   |   |   |                |                            |              |           |  |
|----------------------|--------------------|------------|-----------|---|---|---|----------------|----------------------------|--------------|-----------|--|
| FILE NAME =          | USER NAME = *USER* | DESIGNED - | REVISED - | <b>STATE OF ILLINOIS<br/>DEPARTMENT OF TRANSPORTATION</b> | <b>FULTON COUNTY HIGHWAY 6<br/>EROSION CONTROL PLAN</b> | F.A.S. RTE.                                     | SECTION        | COUNTY                     | TOTAL SHEETS | SHEET NO. |  |
| #FILE#               |                    | DRAWN -    | REVISED - |   |   | 1458  | 03-00125-02-RS | FULTON                     | 66           | 22        |  |
| PLOT SCALE = *SCALE* |                    | CHECKED -  | REVISED - |   |   | CONTRACT NO. 89415                              |                |                            |              |           |  |
| PLOT DATE = *DATE*   |                    | DATE -     | REVISED - |   |   | FED. ROAD DIST. NO. - ILLINOIS FED. AID PROJECT |                |                            |              |           |  |
|                      |                    |            |           |   | SCALE:  | SHEET NO. 3 OF 4 SHEETS                         |                | STA. 185+00 TO STA. 215+00 |              |           |  |