



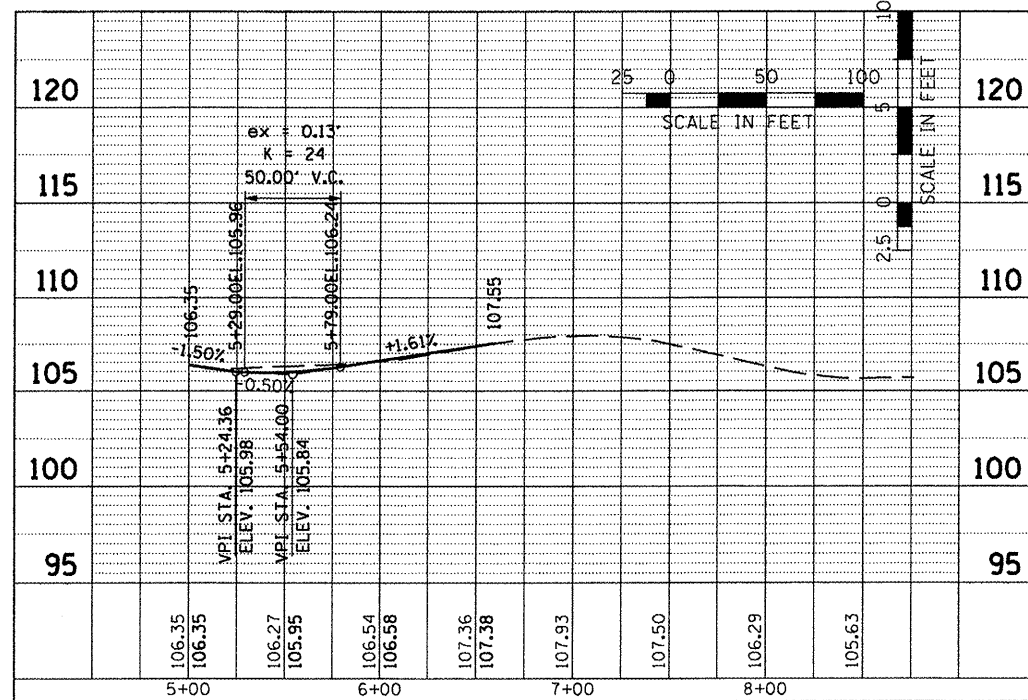
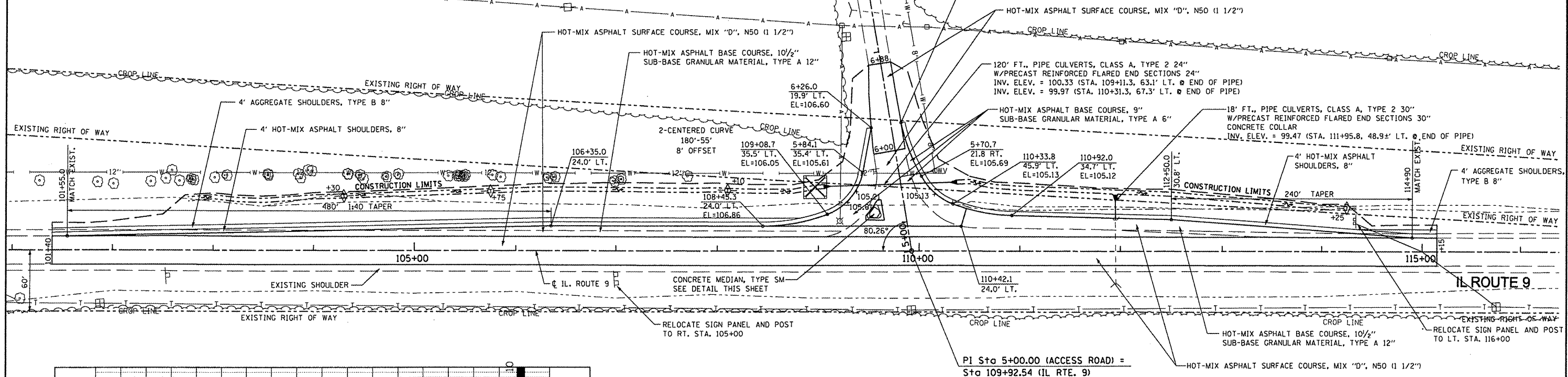
**TAZEWELL COUNTY
ACCESS ROAD**

TEMPORARY EROSION CONTROL LEGEND

-  INLET AND PIPE PROTECTION
-  TEMPORARY DITCH CHECKS

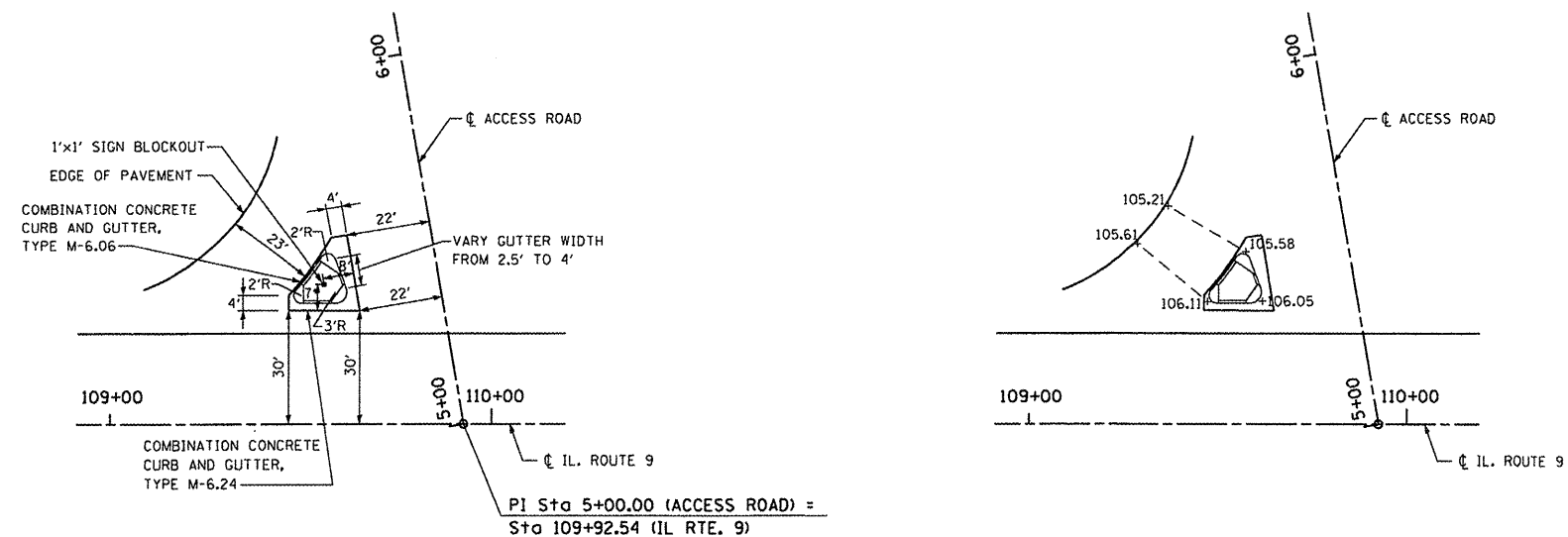


3-CENTERED CURVE
180'-60'-180'
6.5' OFFSET




ACCESS ROAD PROFILE

ACCESS ROAD PLAN



CONCRETE MEDIAN, TYPE SM DETAIL

CONCRETE MEDIAN, TYPE SM GRADING DETAIL



FILE NAME =	USER NAME =	DESIGNED -	REVISED - 08-31-09
X:\PROJECTS\60098651\DM\PLANS-XREFS\10-ACCESS RD PLAN.DGN		DRAWN -	REVISED -
	PLOT SCALE =	CHECKED -	REVISED -
	PLOT DATE = 08-18-09	DATE - 08-18-09	REVISED -

**STATE OF ILLINOIS
DEPARTMENT OF TRANSPORTATION**

**TAZEWELL COUNTY ACCESS ROAD/ILLINOIS ROUTE 9
ROADWAY PLAN AND PROFILE**

SCALE: AS SHOWN SHEET NO. OF SHEETS STA. TO STA.

F.A.P. RTE. 693	SECTION 06-00000-00-FP	COUNTY TAZEWELL	TOTAL SHEETS 42	SHEET NO. 10
CONTRACT NO. 89531			ILLINOIS FED. AID PROJECT	