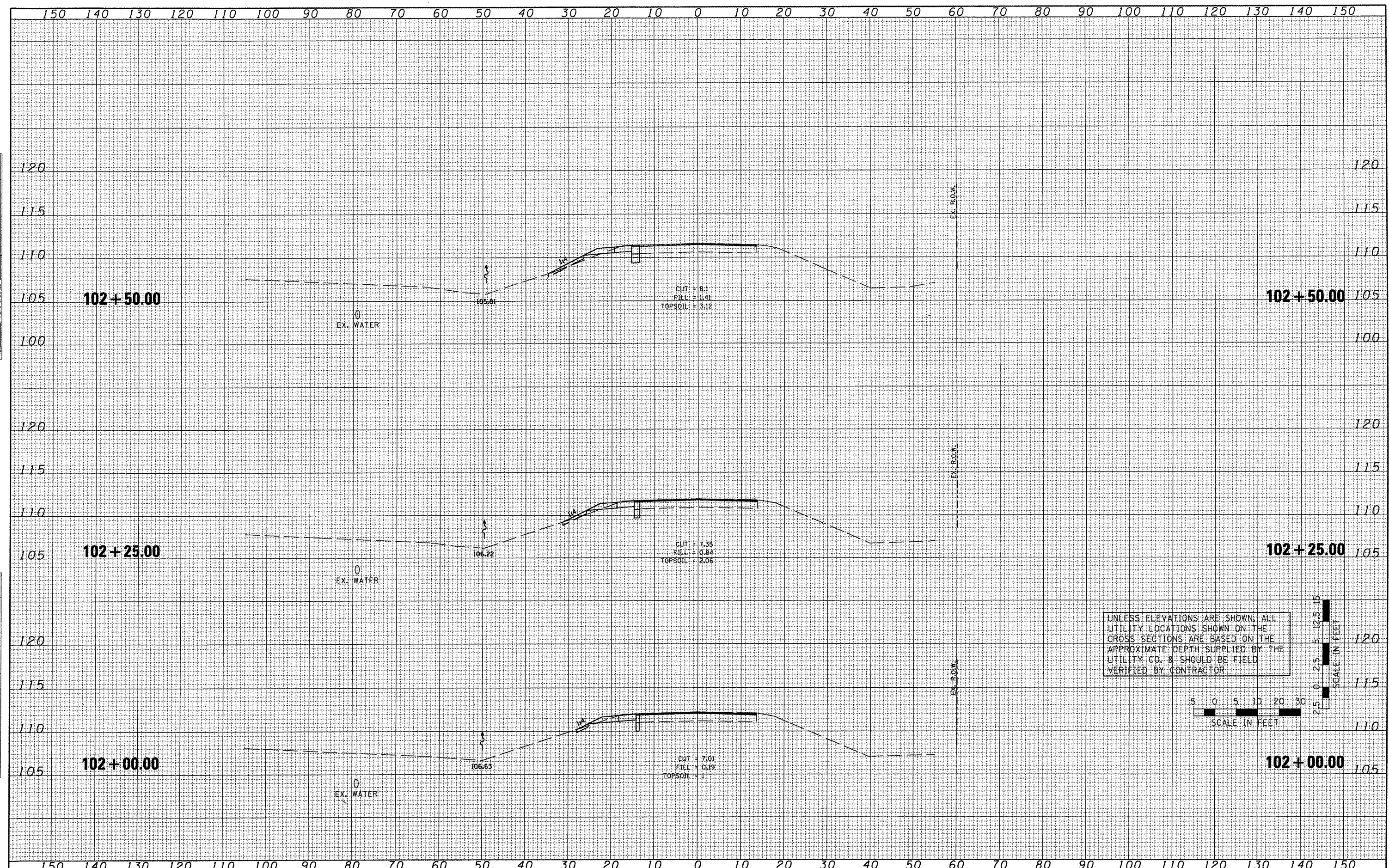
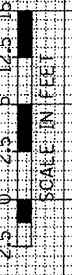
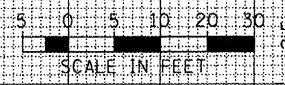


DATE	
BY	
CONVERTED	
PLOTTED	
TEMPLATE	
NOTE BOOK	
AREAS CHECKED	
NO.	

DATE	
BY	
CONVERTED	
PLOTTED	
TEMPLATE	
NOTE BOOK	
AREAS CHECKED	
NO.	



UNLESS ELEVATIONS ARE SHOWN, ALL UTILITY LOCATIONS SHOWN ON THE CROSS SECTIONS ARE BASED ON THE APPROXIMATE DEPTH SUPPLIED BY THE UTILITY CO. & SHOULD BE FIELD VERIFIED BY CONTRACTOR



FILE NAME =	USER NAME =	DESIGNED -	REVISED -	<b>STATE OF ILLINOIS</b> <b>DEPARTMENT OF TRANSPORTATION</b>	<b>TAZEWELL COUNTY ACCESS ROAD\ILLINOIS ROUTE 9</b> <b>CROSS SECTIONS - ILLINOIS ROUTE 9</b>			F.A.P. RTE. 693	SECTION 06-00000-00-FP	COUNTY TAZEWELL	TOTAL SHEETS 42	SHEET NO. 24
#FILE#		DRAWN -	REVISED -		SCALE: AS SHOWN	SHEET NO. OF	SHEETS STA.	TO STA.	CONTRACT NO. 89531		ILLINOIS FED. AID PROJECT	
		CHECKED -	REVISED -									
		DATE -	REVISED -									