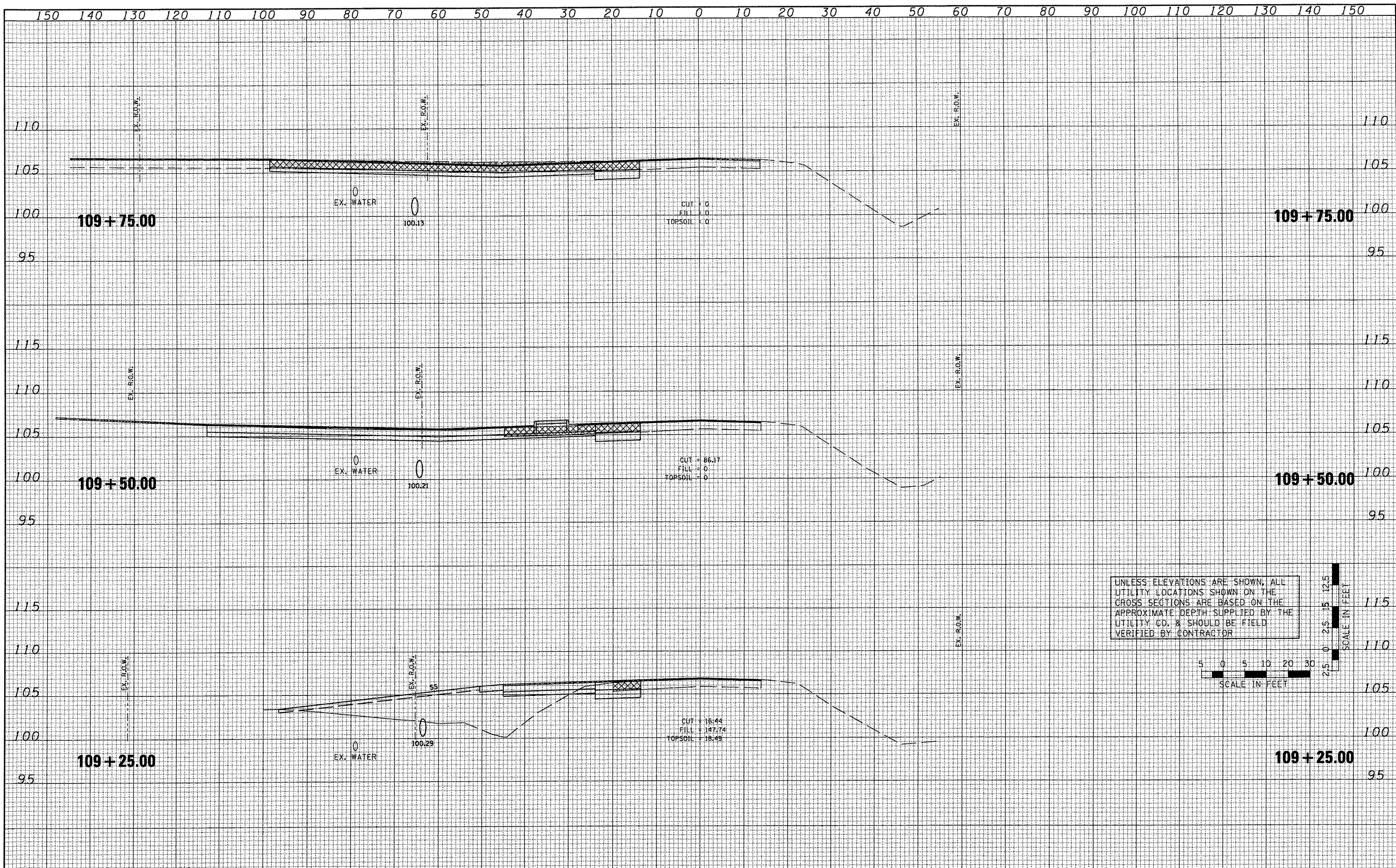
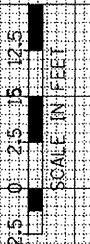
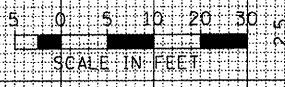


DATE	
BY	
FINAL SURVEY	
SURVEYED	
PLOTTED	
NOTE BOOK	
AREAS CHECKED	
NO.	

DATE	
BY	
ORIGINAL SURVEY	
SURVEYED	
PLOTTED	
NOTE BOOK	
AREAS CHECKED	
NO.	



UNLESS ELEVATIONS ARE SHOWN, ALL UTILITY LOCATIONS SHOWN ON THE CROSS SECTIONS ARE BASED ON THE APPROXIMATE DEPTH SUPPLIED BY THE UTILITY CO. & SHOULD BE FIELD VERIFIED BY CONTRACTOR



FILE NAME =	USER NAME =	DESIGNED -	REVISED -
#FILEL#		DRAWN -	REVISED -
		CHECKED -	REVISED -
		DATE -	REVISED -

**STATE OF ILLINOIS
DEPARTMENT OF TRANSPORTATION**

**TAZEWELL COUNTY ACCESS ROAD/ILLINOIS ROUTE 9
CROSS SECTIONS - ILLINOIS ROUTE 9**

SCALE: AS SHOWN SHEET NO. OF SHEETS STA. TO STA.

F.A.P. RTE. 693	SECTION 06-00000-00-FP	COUNTY TAZEWELL	TOTAL SHEETS 42	SHEET NO. 34
			CONTRACT NO. 89531	
ILLINOIS FED. AID PROJECT				