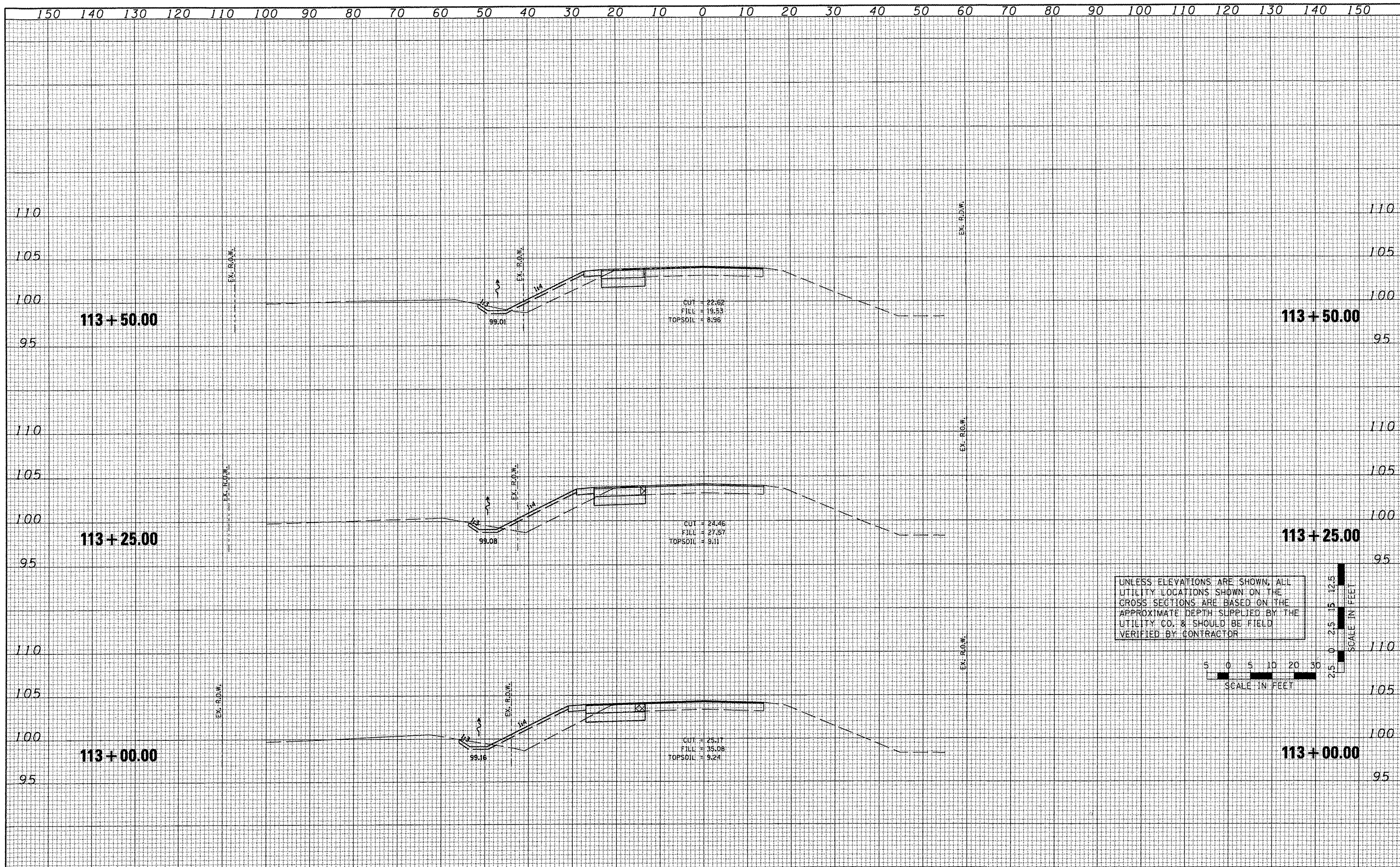

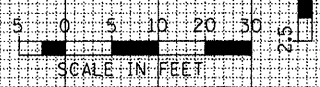


BY	DATE
FINISHED SURVEY	
PLOTTED	
NOTE BOOK	
NO.	

BY	DATE
ORIGINAL SURVEY	
PLOTTED	
NOTE BOOK	
NO.	



UNLESS ELEVATIONS ARE SHOWN, ALL UTILITY LOCATIONS SHOWN ON THE CROSS SECTIONS ARE BASED ON THE APPROXIMATE DEPTH SUPPLIED BY THE UTILITY CO. & SHOULD BE FIELD VERIFIED BY CONTRACTOR



FILE NAME =	USER NAME =	DESIGNED -	REVISED -	STATE OF ILLINOIS DEPARTMENT OF TRANSPORTATION	TAZEWELL COUNTY ACCESS ROAD/ILLINOIS ROUTE 9 CROSS SECTIONS - ILLINOIS ROUTE 9			F.A.P. RTE. 693	SECTION	COUNTY	TOTAL SHEETS	SHEET NO.
#FILEL#		DRAWN -	REVISED -		06-00000-00-FP	TAZEWELL	42		39			
PLOT SCALE =		CHECKED -	REVISED -		SCALE: AS SHOWN SHEET NO. OF SHEETS STA. TO STA.			CONTRACT NO. 89531		ILLINOIS FED. AID PROJECT		
PLOT DATE = 07/09/09		DATE -	REVISED -									