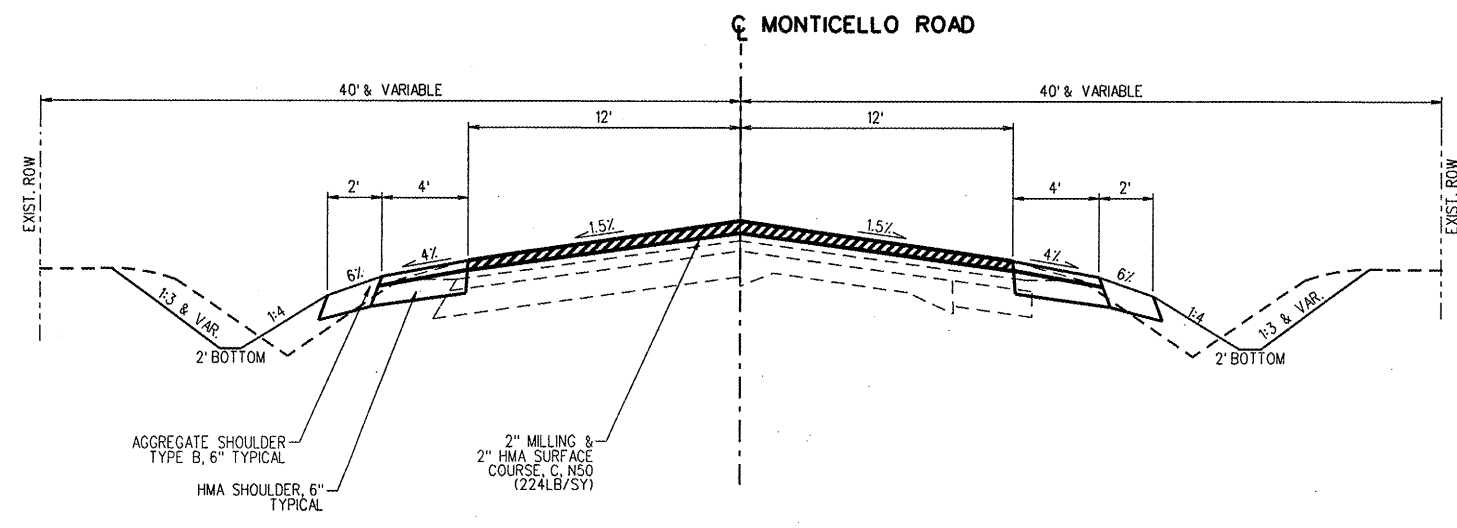


ROUTE NO.	SECTION	COUNTY	TOTAL SHEETS	SHEET NO.
MONTICELLO RD, CH 18 (FAS 530)	07-00419-00-RS	CHAMPAIGN	162	6
STA.		TO STA.		
F.H.W.A. REG.		ILLINOIS PROJECT ARA-HSIP-531(108)		



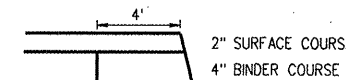
PROPOSED TYPICAL PAVEMENT SECTION

200E TO 800E
NOT TO SCALE

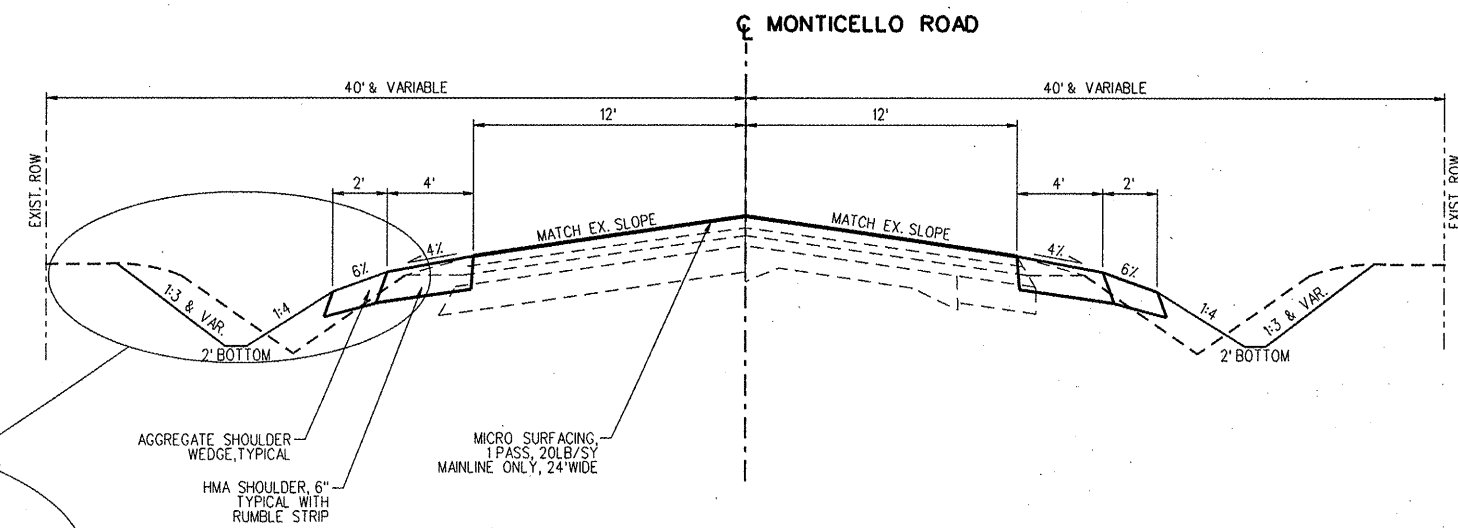
STA. 416+35 TO 519+50

SHOULDER PAVING DETAIL

STA. 416+35 TO 519+50



NOTE: PAVE SURFACE COURSE 16' WIDE.
NO JOINT AT EDGE OF PAVEMENT.



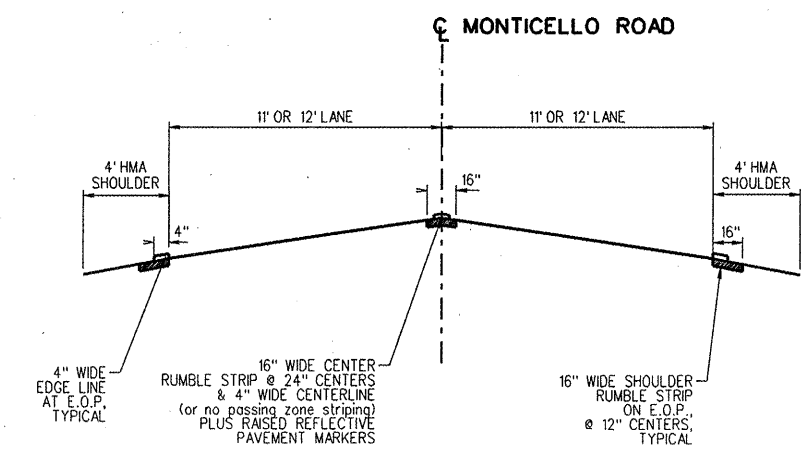
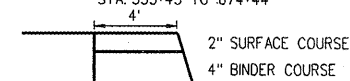
PROPOSED TYPICAL PAVEMENT SECTION

800E TO U.S. RTE. 45
NOT TO SCALE

STA. 519+50 TO 536+41
STA. 555+46 TO 674+44

SHOULDER PAVING DETAIL

STA. 519+50 TO 536+41
STA. 555+46 TO 674+44



PROPOSED TYPICAL PAVEMENT MARKINGS

600 E TO U.S. RTE. 45
NOT TO SCALE

STA. 416+35 TO 674+44

DETAIL FOR STA. 651+50 TO 660+00

