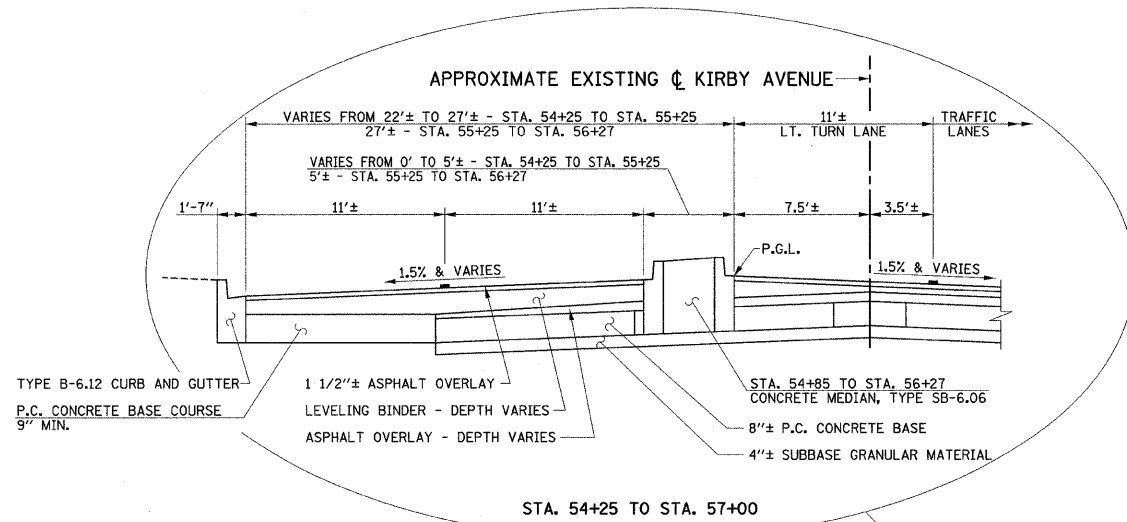
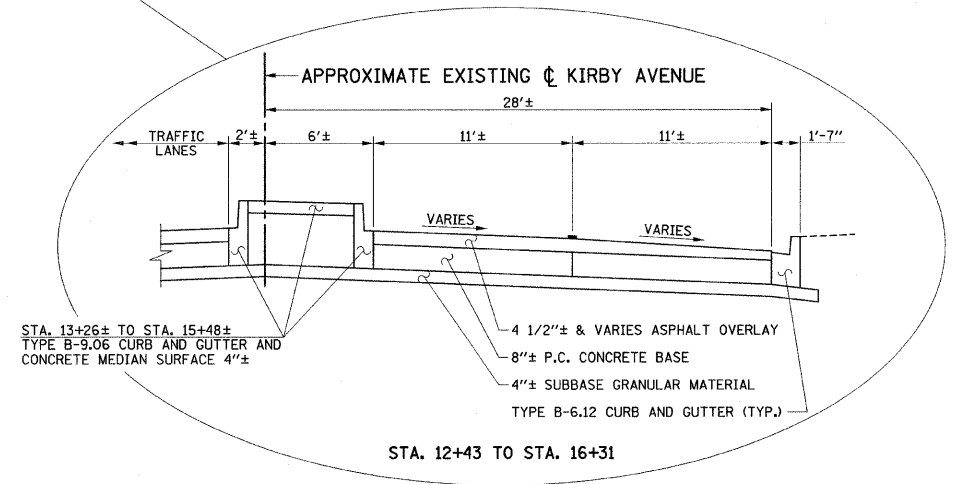


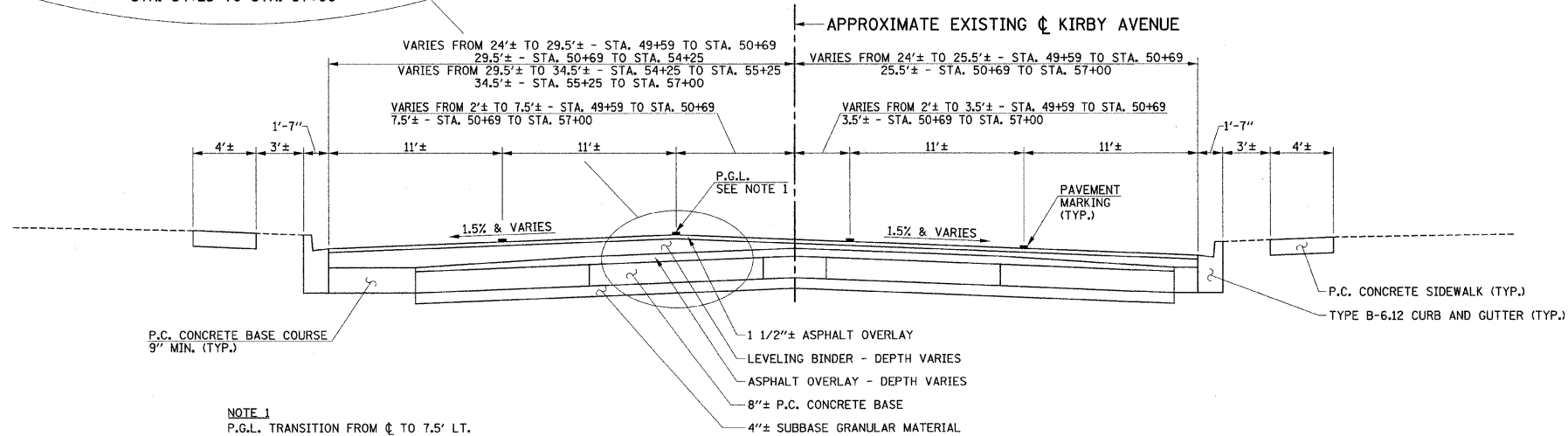
**EXISTING TYPICAL CROSS SECTION
KIRBY AVENUE
STA. 7+53 TO STA. 49+59**



STA. 54+25 TO STA. 57+00



STA. 12+43 TO STA. 16+31



**EXISTING TYPICAL CROSS SECTION
KIRBY AVENUE
STA. 49+59 TO STA. 57+00**

NOTE 1
P.G.L. TRANSITION FROM ϕ TO 7.5' LT.
STA. 49+59 TO STA. 50+69

FILE NAME =
p:\c0010470\plans\sheets\typsec-exist.dgn
PLOT DATE =
7/16/2009 10:44:33 AM

DESIGNED - R.L.H.	REVISED -
DRAWN - J.L.B.	REVISED -
CHECKED - J.T.P.	REVISED -
DATE - 6-09	REVISED -

STATE OF ILLINOIS
DEPARTMENT OF TRANSPORTATION

EXISTING TYPICAL SECTIONS

SCALE : NONE SHEET NO. 7 OF 27 SHEETS STA. TO STA.

F.A.U. RTE.	SECTION	COUNTY	TOTAL SHEETS	SHEET NO.
7138	09-00281-00-RS	CHAMPAIGN	27	7
FED. ROAD DIST. NO. ILLINOIS FED. AID PROJECT ARA-5181 (046)			CONTRACT NO. 91408	