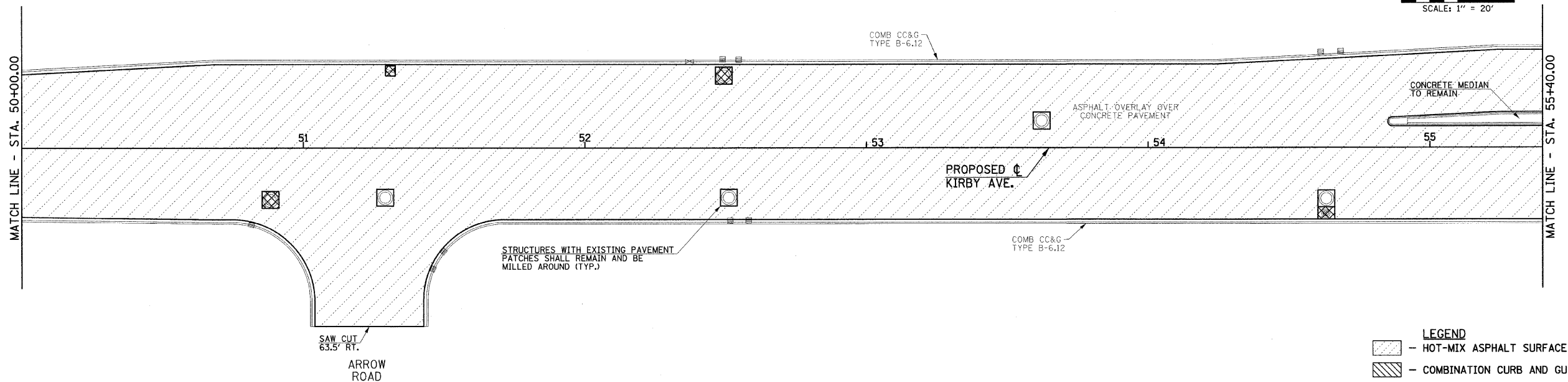
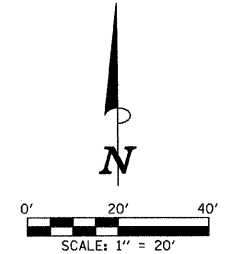


SEC. 14, T.19N., R.8E., 3rd P.M.  
CHAMPAIGN COUNTY, ILLINOIS

← LIMITS OF HOT-MIX ASPHALT SURFACE REMOVAL, 2" →



**LEGEND**

- HOT-MIX ASPHALT SURFACE REMOVAL, 2"
- COMBINATION CURB AND GUTTER REMOVAL
- CLASS B PATCHES, TYPE II, 12 INCH
- PAVEMENT PATCHING SPECIAL (SEE DETAIL)

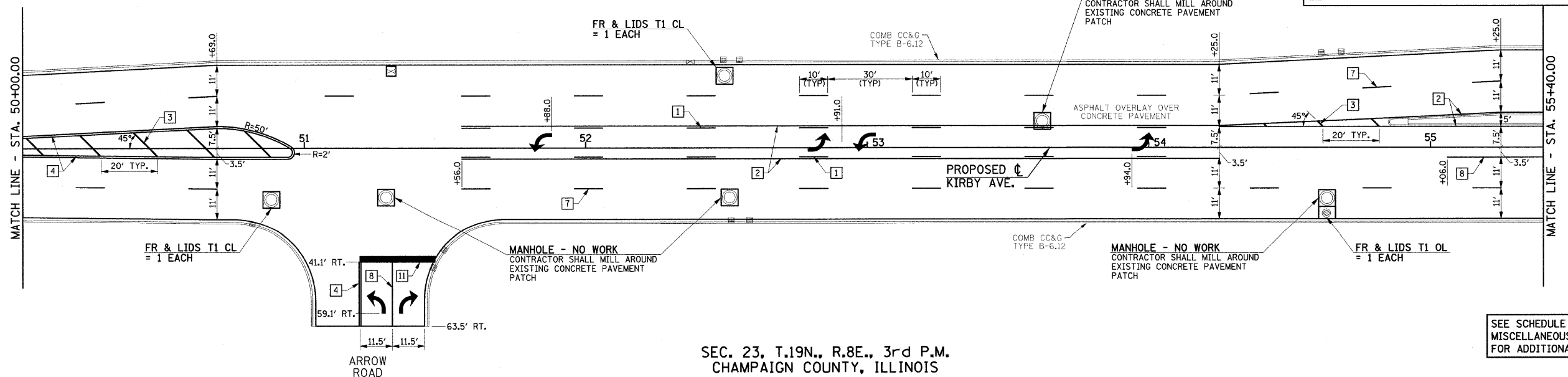
SEC. 23, T.19N., R.8E., 3rd P.M.  
CHAMPAIGN COUNTY, ILLINOIS

SEC. 14, T.19N., R.8E., 3rd P.M.  
CHAMPAIGN COUNTY, ILLINOIS

← LIMITS OF POLYMERIZED HOT-MIX ASPHALT SURFACE COURSE, MIX "D", N90 (2" THICK) →

**TYPICAL PAVEMENT MARKING LEGEND**

1 4" SKIP-DASH (YELLOW)	8 4" SOLID (WHITE)
2 4" SOLID (YELLOW)	9 12" DIAGONAL (WHITE) N/A
3 12" DIAGONAL (YELLOW)	10 6" CROSSWALK (WHITE)
4 4" DOUBLE YELLOW (NARROW)	11 24" STOP BAR (WHITE)
5 4" DOUBLE YELLOW (WIDE) N/A	12 8" SOLID (WHITE) N/A
6 6" DIAGONAL (YELLOW) N/A	13 4" LANE LINE EXTENSIONS (WHITE) N/A
7 4" SKIP-DASH (WHITE)	14 12" CROSSWALK (WHITE)



SEE SCHEDULE OF QUANTITIES AND MISCELLANEOUS DETAILS SHEET FOR ADDITIONAL INFORMATION.

SEC. 23, T.19N., R.8E., 3rd P.M.  
CHAMPAIGN COUNTY, ILLINOIS

FILE NAME =	DESIGNED - R.L.H.	REVISED -
p:\c0010470\plans\sheets\kirbyplan.dgn	DRAWN - J.L.B.	REVISED -
PLOT DATE =	CHECKED - J.T.P.	REVISED -
7/16/2009 10:44:40 AM	DATE - 6-09	REVISED -

STATE OF ILLINOIS
DEPARTMENT OF TRANSPORTATION

PLAN - KIRBY AVENUE
SCALE : 1"=20'
SHEET NO. 19 OF 27 SHEETS
STA. 50+00.00 TO STA. 55+40.00

F.A.U. RTE.	SECTION	COUNTY	TOTAL SHEETS	SHEET NO.
7138	09-00281-00-RS	CHAMPAIGN	27	19
FED. ROAD DIST. NO.		ILLINOIS	FED. AID PROJECT ARA-5181 (046)	