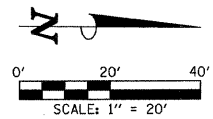
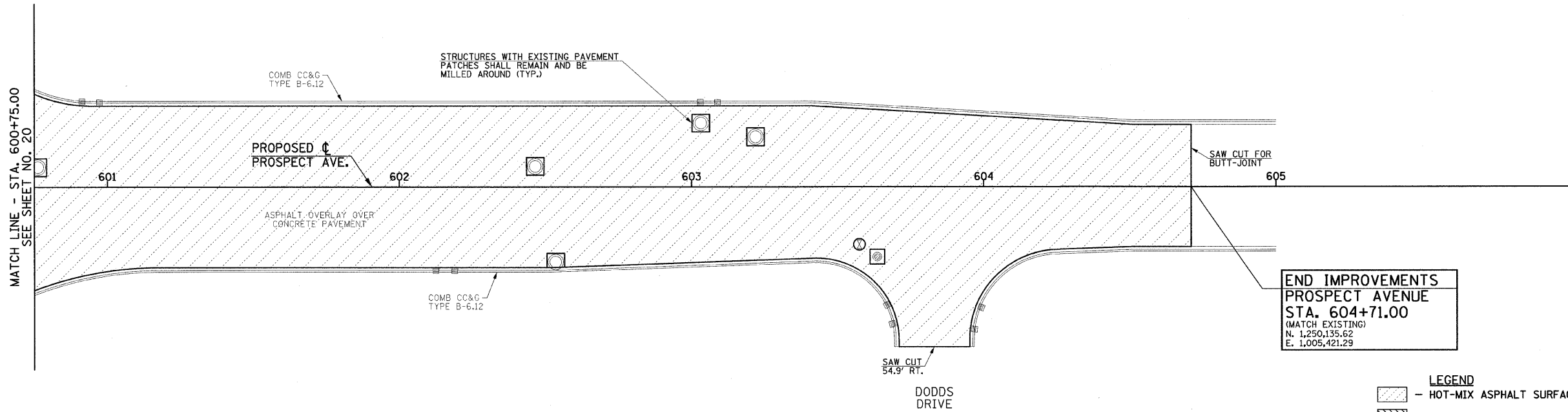


SEC. 14, T.19N., R.8E., 3rd P.M.
CHAMPAIGN COUNTY, ILLINOIS



← LIMITS OF HOT-MIX ASPHALT SURFACE REMOVAL, 2" →



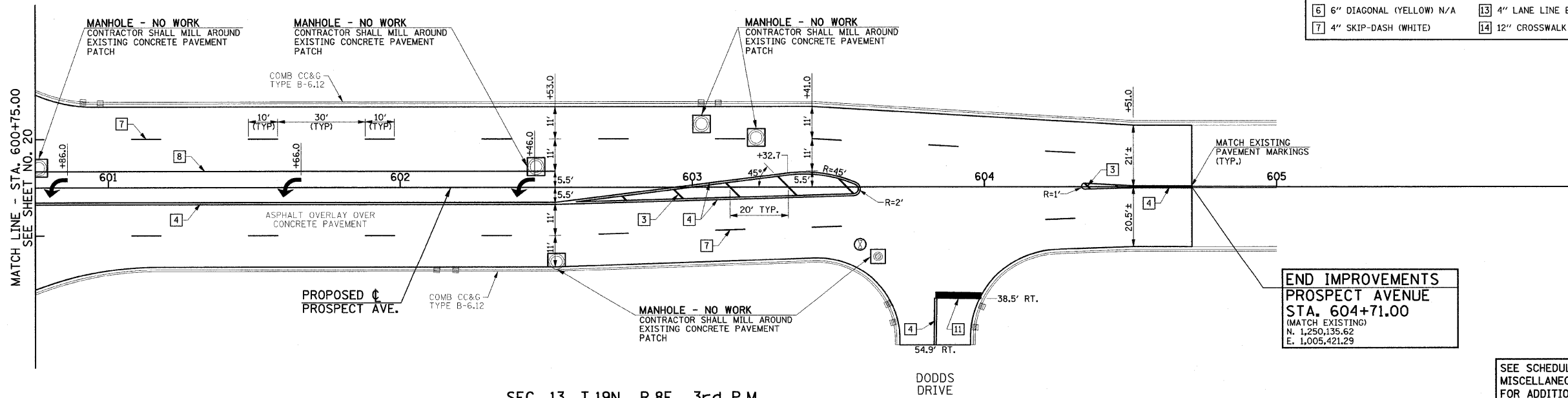
**END IMPROVEMENTS
PROSPECT AVENUE
STA. 604+71.00**
(MATCH EXISTING)
N. 1,250,135.62
E. 1,005,421.29

- LEGEND**
- HOT-MIX ASPHALT SURFACE REMOVAL, 2"
 - COMBINATION CURB AND GUTTER REMOVAL
 - CLASS B PATCHES, TYPE II, 12 INCH
 - PAVEMENT PATCHING SPECIAL (SEE DETAIL)

SEC. 13, T.19N., R.8E., 3rd P.M.
CHAMPAIGN COUNTY, ILLINOIS

SEC. 14, T.19N., R.8E., 3rd P.M.
CHAMPAIGN COUNTY, ILLINOIS

← LIMITS OF POLYMERIZED HOT-MIX ASPHALT
SURFACE COURSE, MIX "D", N90 (2" THICK) →



TYPICAL PAVEMENT MARKING LEGEND			
1	4" SKIP-DASH (YELLOW)	8	4" SOLID (WHITE)
2	4" SOLID (YELLOW)	9	12" DIAGONAL (WHITE) N/A
3	12" DIAGONAL (YELLOW)	10	6" CROSSWALK (WHITE)
4	4" DOUBLE YELLOW (NARROW)	11	24" STOP BAR (WHITE)
5	4" DOUBLE YELLOW (WIDE) N/A	12	8" SOLID (WHITE) N/A
6	6" DIAGONAL (YELLOW) N/A	13	4" LANE LINE EXTENSIONS (WHITE) N/A
7	4" SKIP-DASH (WHITE)	14	12" CROSSWALK (WHITE)

**END IMPROVEMENTS
PROSPECT AVENUE
STA. 604+71.00**
(MATCH EXISTING)
N. 1,250,135.62
E. 1,005,421.29

SEE SCHEDULE OF QUANTITIES AND
MISCELLANEOUS DETAILS SHEET
FOR ADDITIONAL INFORMATION.

SEC. 13, T.19N., R.8E., 3rd P.M.
CHAMPAIGN COUNTY, ILLINOIS

FILE NAME =
p:\c0010470\plans\sheets\prospectplan.dgn
PLOT DATE =
7/16/2009 10:44:43 AM

DESIGNED - R.L.H.	REVISED -
DRAWN - J.L.B.	REVISED -
CHECKED - J.T.P.	REVISED -
DATE - 6-09	REVISED -

STATE OF ILLINOIS
DEPARTMENT OF TRANSPORTATION

PLAN - PROSPECT AVENUE

SCALE: 1"=20' SHEET NO. 23 OF 27 SHEETS STA. 600+75.00 TO STA. 604+71.00

F.A.U. RTE.	SECTION	COUNTY	TOTAL SHEETS	SHEET NO.
7138	09-00281-00-RS	CHAMPAIGN	27	23
CONTRACT NO. 91408				
FED. ROAD DIST. NO.		ILLINOIS	FED. AID PROJECT ARA-5181 (046)	