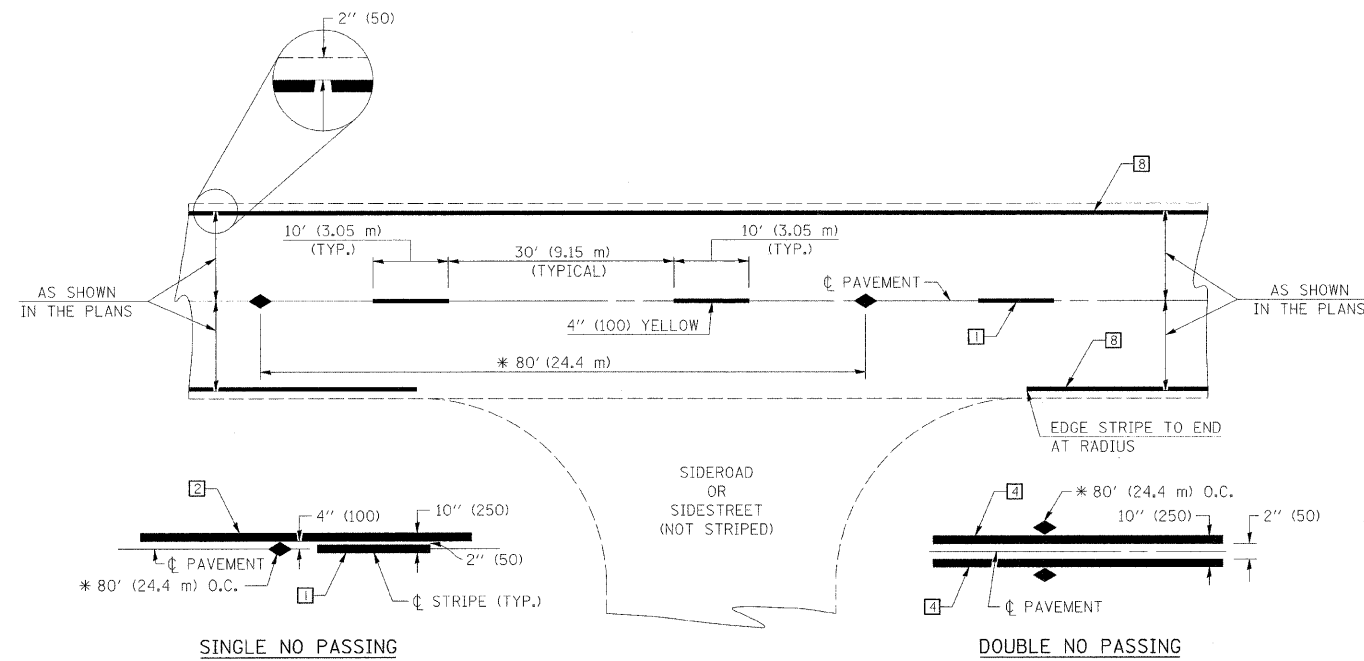


TYPICAL APPLICATIONS OF URBAN PAVEMENT MARKINGS AND MARKERS

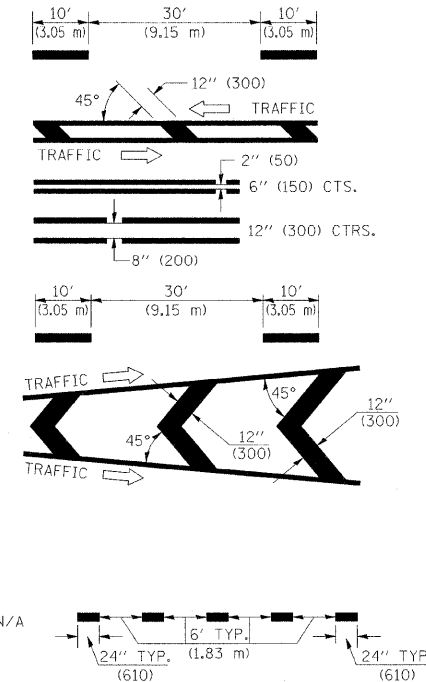


* REDUCE TO 40' (12.2 m) O.C. ON CURVES WITH POSTED OR ADVISORY SPEEDS OF 45 mph (70 km/h) OR LESS.

TWO LANE/TWO WAY

TYPICAL PAVEMENT MARKING LEGEND

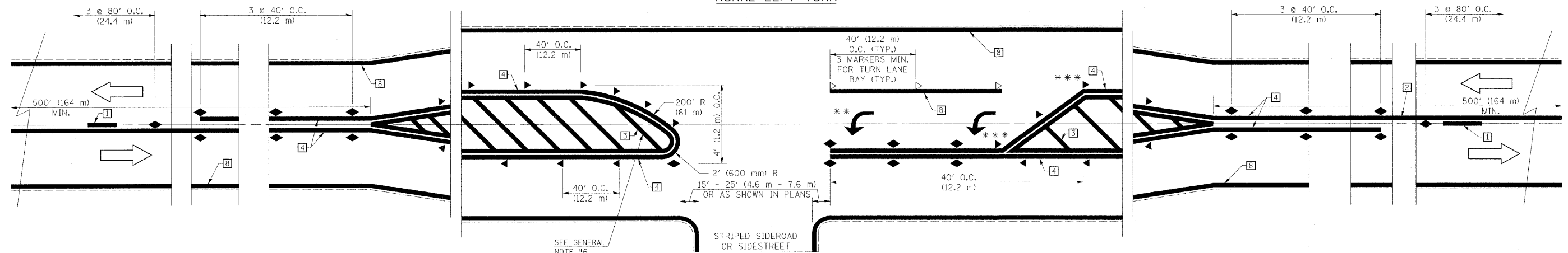
- 1 4" (100) SKIP-DASH (YELLOW) - N/A
- 2 4" (100) SOLID (YELLOW)
- 3 12" (300) DIAGONAL (YELLOW)
- 4 4" (100) DOUBLE YELLOW (NARROW)
- 5 4" (150) DOUBLE YELLOW (WIDE) - N/A
- 6 6" (150) DIAGONAL (YELLOW) - N/A
- 7 4" (100) SKIP-DASH (WHITE)
- 8 4" (100) SOLID (WHITE)
- 9 12" (300) DIAGONAL (WHITE) - N/A
- 10 6" (150) CROSSWALK (WHITE)
- 11 24" (600) STOP BAR (WHITE)
- 12 8" (200) SOLID (WHITE) - N/A
- 13 4" (100) LANE LINE EXTENSIONS (WHITE) - N/A
- 14 12" (300) CROSSWALK (WHITE)



TYPICAL PAVEMENT MARKERS LEGEND

- ◆ TWO-WAY AMBER MARKER
- ▶ ONE-WAY AMBER MARKER
- ▷ ONE-WAY CRYSTAL MARKER

RURAL LEFT TURN



*** REDUCE SPACING IF NECESSARY TO ASSURE MARKERS AT CORNER POINTS.

** TURN ARROWS SHALL BE PLACED AS SHOWN ON SHEET #2.

Note: All dimensions are in INCHES (millimeters) unless otherwise shown.

FILE NAME = p:\c0010470\plans\sheets\details.dgn
 PLOT DATE = 7/16/2009 10:44:44 AM

DESIGNED - R.L.H.	REVISED -
DRAWN - J.L.B.	REVISED -
CHECKED - J.T.P.	REVISED -
DATE - 6-09	REVISED -

STATE OF ILLINOIS
 DEPARTMENT OF TRANSPORTATION

PAVEMENT MARKING DETAILS

SCALE : NONE SHEET NO. 24 OF 27 SHEETS STA. TO STA.

F.A.U. RTE.	SECTION	COUNTY	TOTAL SHEETS	SHEET NO.
7138	09-00281-00-RS	CHAMPAIGN	27	24
FED. ROAD DIST. NO. ILLINOIS FED. AID PROJECT ARA-5181 (046)			CONTRACT NO. 91408	