

MAYOR SCOTT EISENHAUER
CITY OF DANVILLE, VERMILION COUNTY
DEPARTMENT OF ENGINEERING

PLANS FOR PROPOSED VOORHEES STREET ROADWAY IMPROVEMENTS, PHASE I

FAU 6999 (VOORHEES STREET)
SECTION 08-00330-01-PV
CONSTRUCTION JOB NO.: C-95-337-09
PROJECT NO.: ARA-5016(038)

RTE.	SECTION	COUNTY	TOTAL SHEETS	SHEET NO.
6999	08-00330-01-PV	VERMILION	77	01

CONTRACT 91417

INDEX OF SHEETS

01	COVER
02-03	SUMMARY OF QUANTITIES
04-10	SCHEDULES
11	GENERAL NOTES
12	TYPICAL SECTIONS
13-28	PLAN SHEETS
29-30	TRAFFIC CONTROL PLANS
31-37	EROSION CONTROL PLANS
38	SURVEY MONUMENT DETAIL
39-77	CROSS SECTIONS

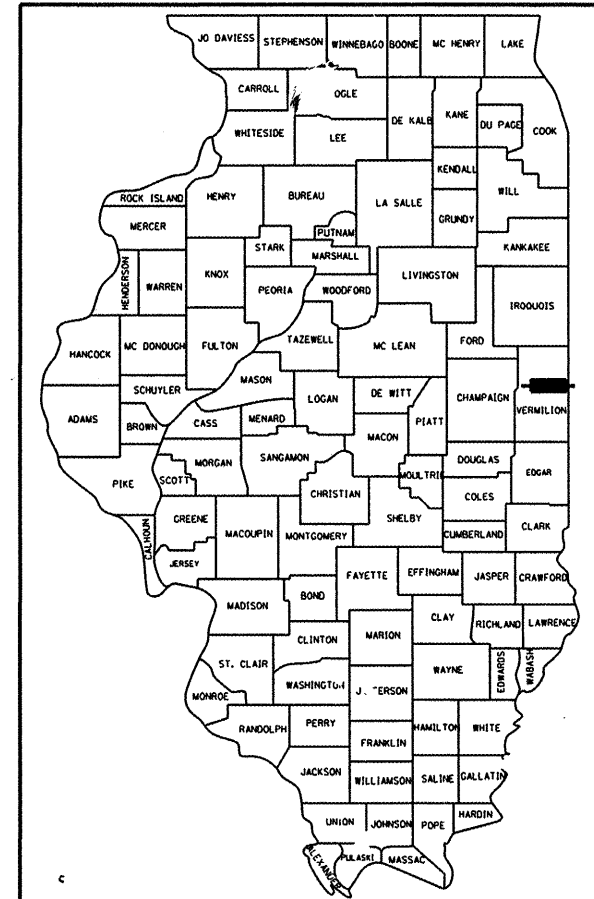
LISTS OF STANDARDS

NUMBER	DESCRIPTION
280001-04	TEMPORARY EROSION CONTROL SYSTEMS
420001-07	PAVEMENT JOINTS
424001-05	CURB RAMPS FOR SIDEWALKS
442101-07	CLASS B PATCHES
442201-03	CLASS C and D PATCHES
542301-02	PRECAST REINFORCED CONCRETE FLARED END SECTION
542311-01	GRATING FOR CONCRETE FLARED END SECTION (FOR 24" THRU 54" PIPE)
601001-03	SUB-SURFACE DRAINS
601101-01	CONCRETE HEADWALL FOR PIPE DRAIN
602301-02	INLET - TYPE A
602306-02	INLET - TYPE B
602401-02	MANHOLE TYPE A
602601-02	PRECAST REINFORCED CONCRETE FLAT SLAB TOP
602701-02	MANHOLE STEPS
604001-03	FRAME AND LIDS TYPE 1
604006-04	FRAME AND GATE TYPE 3
604011-04	FRAME & GRADE TYPE 3V
604036-02	GRATE TYPE 8
606001-04	CONCRETE CURB TYPE B AND COMBINATION CONCRETE CURB & GUTTER
664001-02	CHAIN LINK FENCE
701301-03	LANE CLOSURE, 2L, 2W, SHORT TIME OPERATIONS
701311-03	LANE CLOSURE 2L, 2W MOVING OPERATIONS-DAY ONLY
701501-05	URBAN LANE CLOSURE, 2L 2W, UNDIVIDED
701901-01	TRAFFIC CONTROL DEVICES
BLR14-10	PORTLAND CEMENT CONCRETE PAVEMENT (NONREINFORCED)
BLR21-8	TYPICAL APPLICATION OF TRAFFIC CONTROL DEVICES FOR CONSTRUCTION ON RURAL LOCAL HIGHWAYS



DESIGN DESIGNATIONS:

ADT (2029) = 10,400
DESIGN SPEED = 35 M.P.H.
HIGHWAY CLASS = URBAN MINOR ARTERIAL
PROJECT LENGTH = 3,545.5 FT. = 0.67 MI.
NET LENGTH = 3,545.5 FT. = 0.67 MI.




LOCATION OF SECTION INDICATED THUS:

APPROVED 2009
CITY ENGINEER

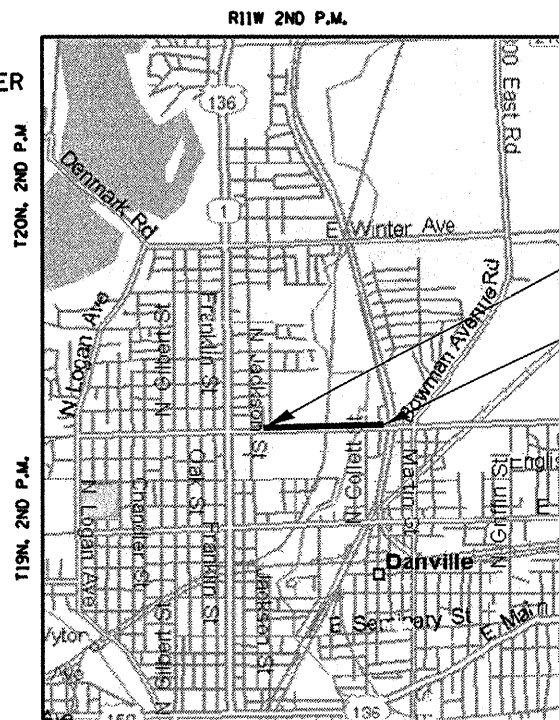
PASSED 8/14 2009
DISTRICT 5 ENGINEER OF LOCAL ROADS AND STREETS

RELEASING FOR BID 8/14 2009
BASED ON (DEPUTY DIRECTOR OF HIGHWAYS, REGION 3 ENGINEER)
LIMITED REVIEW
STATE OF ILLINOIS
DEPARTMENT OF TRANSPORTATION

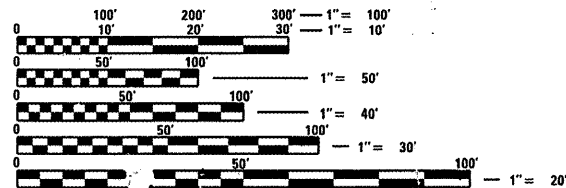


CITY OF DANVILLE
DEPARTMENT OF ENGINEERING

7/24/2009
CITY ENGINEER, ILLINOIS PROFESSIONAL NO. 62-054565
LICENSE EXPIRES: 11-30-2009



LOCATION MAP



FULL SIZE PLANS HAVE BEEN PREPARED USING STANDARD ENGINEERING SCALES. REDUCED SIZED PLANS WILL NOT CONFORM TO STANDARD SCALES. IN MAKING MEASUREMENTS ON REDUCED PLANS, THE ABOVE SCALES MAY BE USED.

J.U.L.I.E.
JOINT UTILITY LOCATION INFORMATION FOR EXCAVATION
1-800-892-0123

CONTRACT NO. 91417

DEPARTMENT OF ENGINEERING
DANVILLE, ILL.
R. DAVID SCHNELLE, CITY ENGINEER
VOORHEES STREET IMPROVEMENT PHASE I
COVER SHEET

REVISIONS	DATE

X:\Projects\City\Current\08-00330-01-PV-Voorhees\Civil\11\CDV08000333.dgn