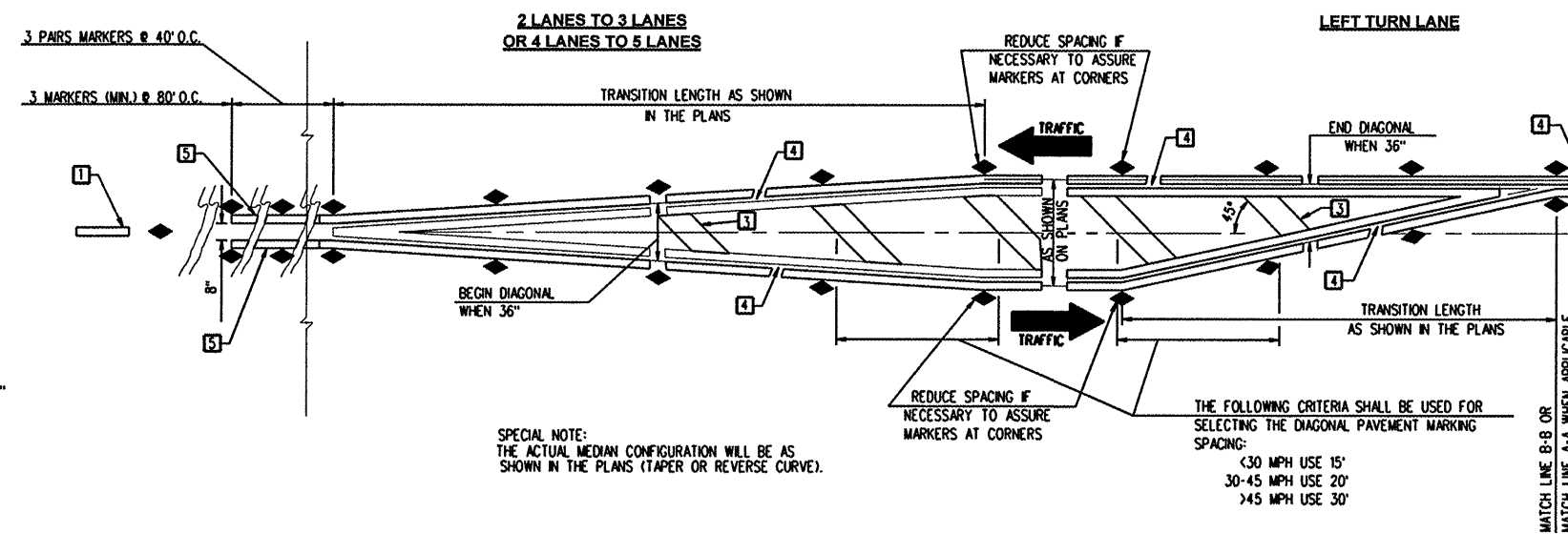
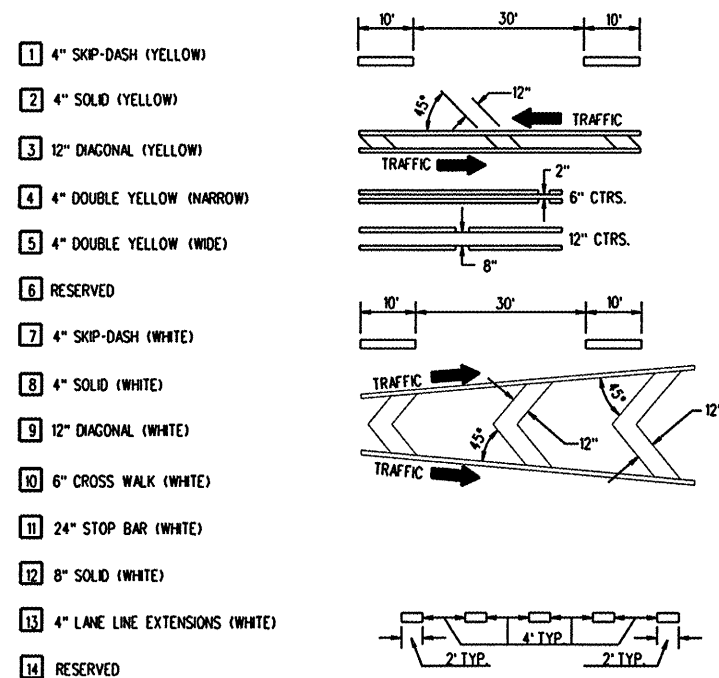


ROUTE NO.	SECTION	COUNTY	TOTAL SHEETS	SHEET NO.
FAU 6982	05-00050-00-RS	VERMILION	42	38
STA.		TO STA.		
F.H.W.A. REG.	ILLINOIS PROJECT	ARA-M-50310081		

**TYPICAL PAVEMENT MARKING LEGEND**

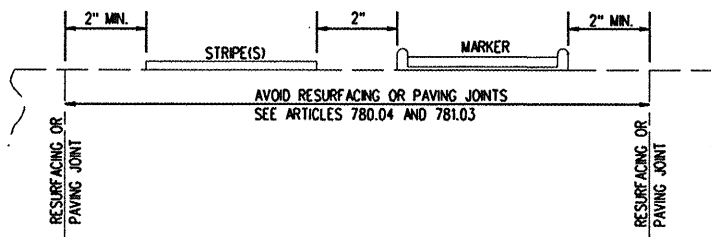


SPECIAL NOTE:  
THE ACTUAL MEDIAN CONFIGURATION WILL BE AS SHOWN IN THE PLANS (TAPER OR REVERSE CURVE).

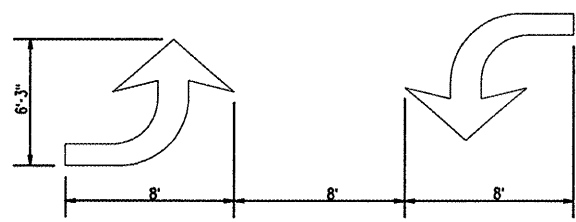
**TYPICAL MEDIAN TRANSITIONS**

**TYPICAL PAVEMENT MARKERS LEGEND**

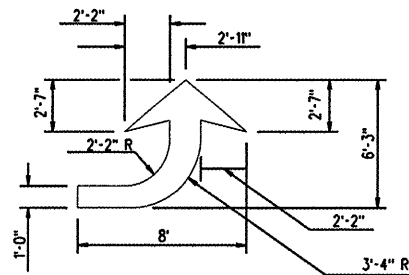
- ◆ TWO-WAY AMBER MARKER
- ▶ ONE-WAY AMBER MARKER
- ▷ ONE-WAY CRYSTAL MARKER



**RELATIONSHIP OF STRIPES, MARKERS AND JOINTS**



**TYPICAL DOUBLE TURN ARROWS (WHITE)**



**LEFT ARROW**  
REVERSE FOR RIGHT ARROW  
AREA= 15.6 SQ. FT. (WHITE)

**GENERAL NOTES**

1. WHEN PAVEMENT MARKINGS ARE TO BE PLACED ADJACENT TO MEDIANS, SPECIAL DETAILS WILL BE INCLUDED ELSEWHERE IN THE PLANS.
2. SCALE: NONE
3. SOME OF THE INFORMATION INCLUDED WITH THIS DETAIL MAY NOT BE APPLICABLE TO THIS IMPROVEMENT.
4. PAVEMENT MARKINGS ARE TO BE EXTENDED THROUGH OMISSIONS WHEN APPLICABLE.
5. A STRIPING KEY IS AVAILABLE ELSEWHERE AND SHALL BE SHOWN WHERE THE QUANTITIES ARE LISTED.
6. FINAL PAVEMENT MARKINGS SHALL BE IN PLACE PRIOR TO PLACING ANY RAISED REFLECTIVE PAVEMENT MARKERS.

**TYPICAL APPLICATIONS OF URBAN PAVEMENT MARKINGS AND MARKERS**

NOT TO SCALE

PLAN

DATE	
BY	
SURVEYED	
PLOTTED	
CHECKED	
NO. OF WAY CHECKED	
NOTE BOOK NO.	

PROFILE

DATE	
BY	
SURVEYED	
PLOTTED	
CHECKED	
B.M.'S NOTED	
STRUCTURE NOTATIONS CHKD.	
NOTE BOOK NO.	

09072 Details.dgn 7/22/2009 4:07:45 PM