

150 140 130 120 110 100 90 80 70 60 50 40 30 20 10 0 10 20 30 40 50 60 70 80 90 100 110 120 130 140 150

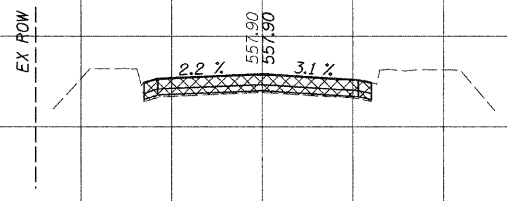
DATE	
BY	
FINAL SURVEY	
REVISIONS	
NOTE BOOK	
TEMPLATE	
AREAS CHECKED	
NO.	

DATE	
BY	
ORIGINAL SURVEY	
REVISIONS	
NOTE BOOK	
TEMPLATE	
AREAS CHECKED	
NO.	

560

555

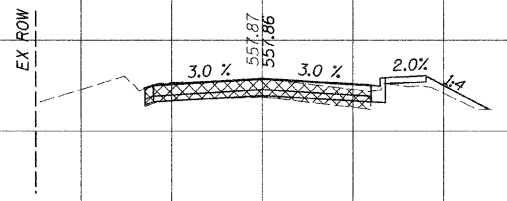
22 + 07.00



560

555

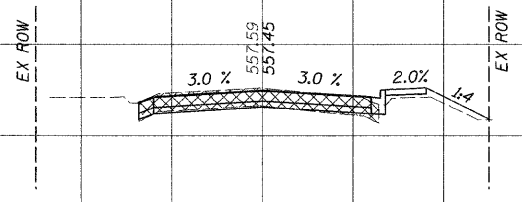
22 + 00.00



560

555

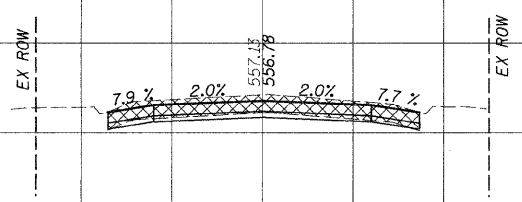
21 + 50.00



560

555

21 + 00.00



150 140 130 120 110 100 90 80 70 60 50 40 30 20 10 0 10 20 30 40 50 60 70 80 90 100 110 120 130 140 150

FILE NAME =  
\*FILEL\*

USER NAME = \*USER\*  
DESIGNED - JJC  
DRAWN - UJ  
PLOT SCALE = \*SCALE\*  
PLOT DATE = \*DATE\*

DESIGNED - JJC  
DRAWN - UJ  
CHECKED - MAR  
DATE - 08-21-09

REVISED -  
REVISED -  
REVISED -  
REVISED -

STATE OF ILLINOIS  
DEPARTMENT OF TRANSPORTATION

CROSS SECTIONS  
COLES STREET, VANDALIA  
SCALE: 1/4"=1'-0"  
SHEET NO. 6 OF 6 SHEETS  
STA. 21+00.00 TO STA. 22+07.00

F.A.U. RTE.	SECTION	COUNTY	TOTAL SHEETS	SHEET NO.
8422	09-00062-00-PV	FAYETTE	13	13
CONTRACT NO. 95601				
ILLINOIS FED. AID PROJECT				

...: C:\pwork\csc01016.dgn 8/27/2009 1:35:02 PM