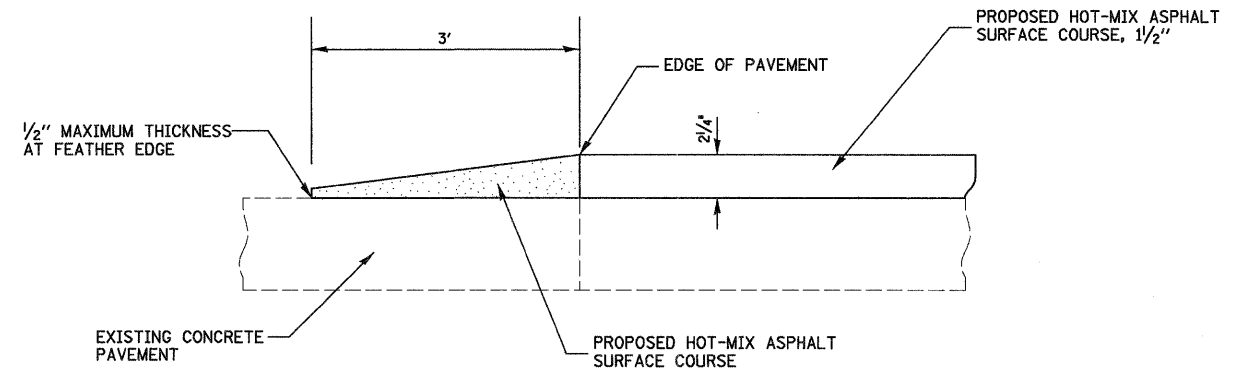
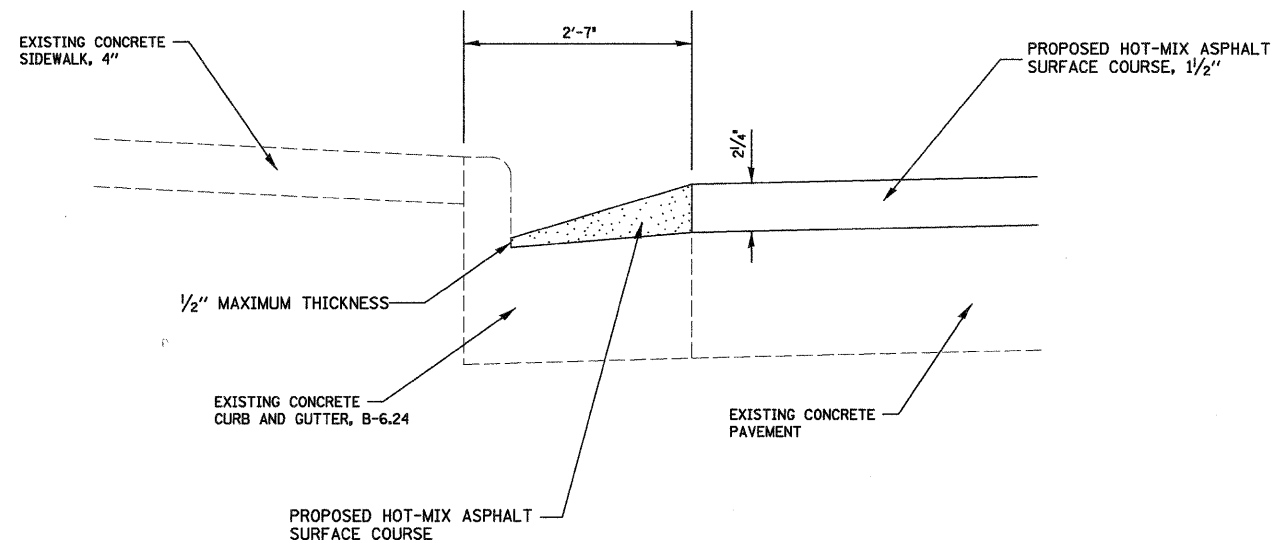


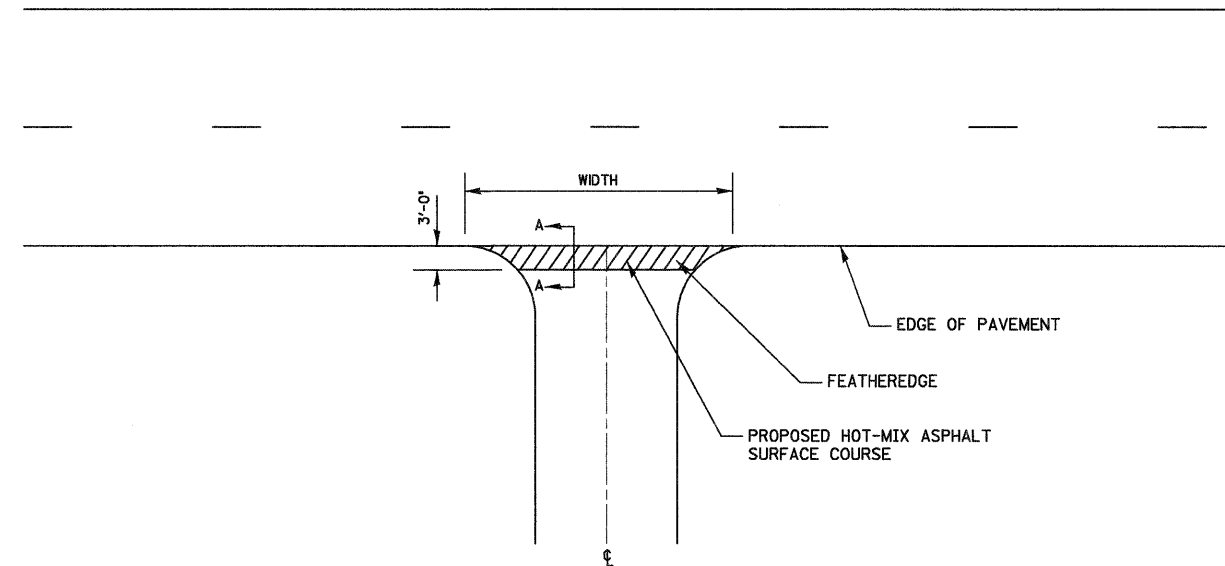
**BUTT JOINT DETAIL**  
N.T.S.



**FEATHEREDGE DETAIL**  
SECTION A-A



**CURB AND GUTTER DETAIL**  
N.T.S.



**FEATHEREDGE JOINT DETAIL - LOCATED AT EXISTING CONCRETE ROADWAY TERMINI**  
N.T.S.

FILE NAME =	USER NAME = jke	DESIGNED - BFK	REVISED -	<b>CITY OF GRANITE CITY MARYVILLE ROAD</b>	<b>MISCELLANEOUS DETAILS</b>		F.A.U. RTE. 9080	SECTION 09-00190-00-RS	COUNTY MADISON	TOTAL SHEETS 20	SHEET NO. 20	
*FILEL*	PLOT SCALE = *SCALE*	DRAWN - JDH	REVISED -		SCALE: N.T.S.	SHEET NO. 1 OF 1 SHEETS	STA. TO STA.	ILLINOIS FED. AID PROJECT				
	PLOT DATE = 9/3/2009	CHECKED - BFK	REVISED -					CONTRACT NO. 97401				
		DATE - 4/21/09	REVISED -									