

STATE OF ILLINOIS
DEPARTMENT OF TRANSPORTATION
DIVISION OF HIGHWAYS

**PROPOSED
HIGHWAY PLANS**

FAP ROUTE 331 (IL 13)
SECTION (1-3)LS-1

LANDSCAPING
WILLIAMSON COUNTY

C-99-006-15

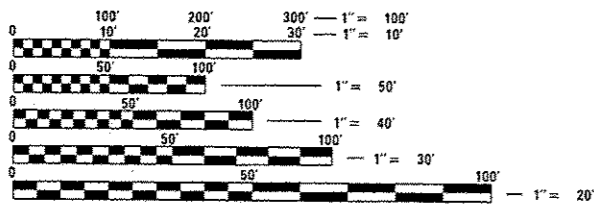
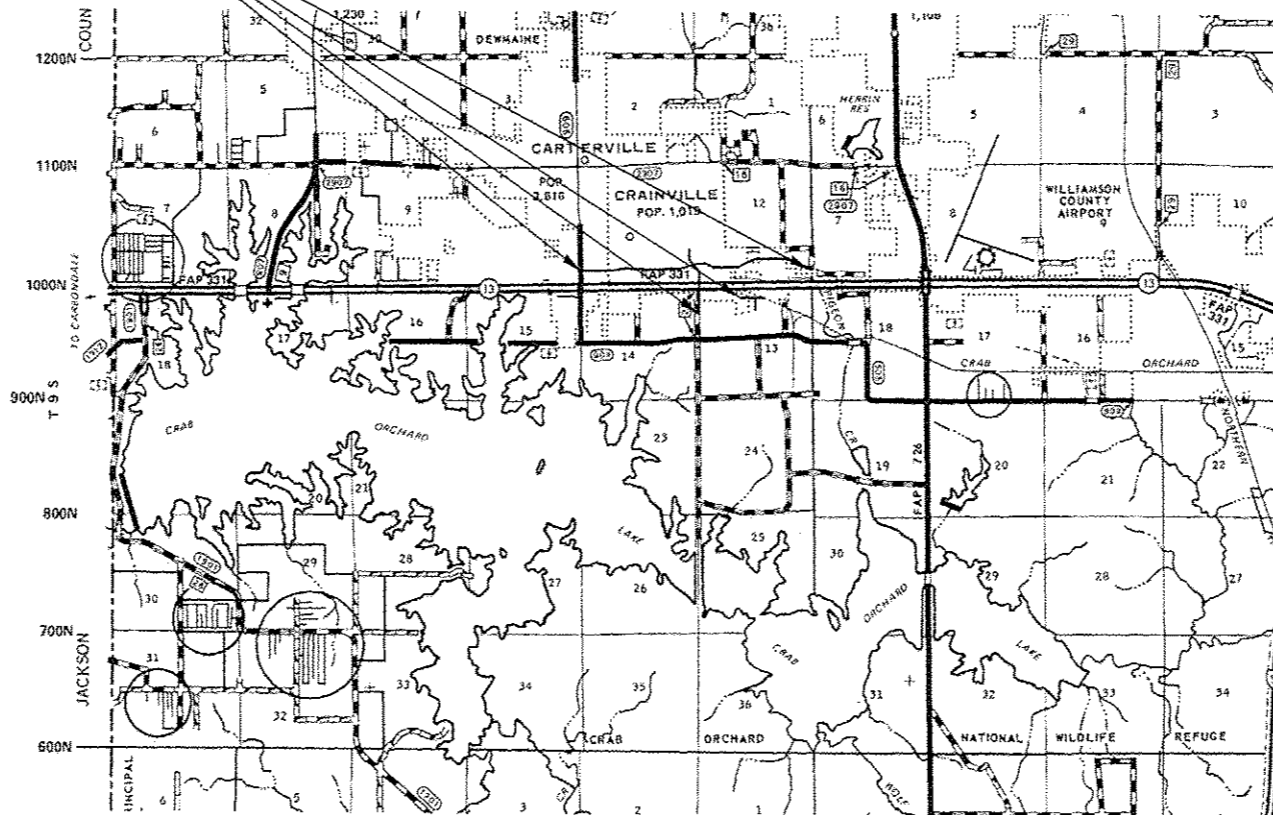
FOR INDEX OF SHEETS, SEE SHEET NO. 3

F.A.P. RTE.	SECTION	COUNTY	TOTAL SHEETS	SHEET NO.
331	(1-3)LS-1	WILLIAMSON	39	1
		ILLINOIS	CONTRACT NO. 78444	

D-99-003-15



PROPOSED LANDSCAPING ALONG
COMMERCE DRIVE, POTEETE DRIVE,
WOLF CREEK ROAD, DONNA DRIVE
AND CLARK ST.



FULL SIZE PLANS HAVE BEEN PREPARED USING STANDARD ENGINEERING SCALES. REDUCED SIZED PLANS WILL NOT CONFORM TO STANDARD SCALES. IN MAKING MEASUREMENTS ON REDUCED PLANS, THE ABOVE SCALES MAY BE USED.

J.U.L.I.E.
JOINT UTILITY LOCATION INFORMATION FOR EXCAVATION
1-800-892-0123
OR 811

PROJECT ENGINEER CHARLES STEIN (618)351-5210
PROJECT MANAGER KATHI MCCORD (618)351-5319

GROSS LENGTH = 15,512 FT. = 2.93 MILE
NET LENGTH = 15,512 FT. = 2.93 MILE

CONTRACT NO. 78444

STATE OF ILLINOIS
DEPARTMENT OF TRANSPORTATION
DIVISION OF HIGHWAYS

SUBMITTED August 12, 2015
John J. Kern
 DEPUTY DIRECTOR OF HIGHWAYS, REGION ENGINEER
 Oct 2, 2015
John D. Baranzelli, P.E.
 ENGINEER OF DESIGN AND ENVIRONMENT
 Oct 2, 2015
Omer Osman, P.E.
 DIRECTOR OF HIGHWAYS, CHIEF ENGINEER

PRINTED BY THE AUTHORITY
OF THE STATE OF ILLINOIS

Prepared By: _____
 DISTRICT STUDIES & PLANS ENGINEER

Examined By: *[Signature]*
 DISTRICT LAND ACQUISITION ENGINEER

Examined By: *[Signature]*
 DISTRICT PROGRAM DEVELOPMENT ENGINEER

Examined By: *[Signature]*
 DISTRICT OPERATIONS ENGINEER

Examined By: *[Signature]*
 DISTRICT PROJECT IMPLEMENTATION ENGINEER

Examined By: *[Signature]*
 DISTRICT CONSTRUCTION ENGINEER

Examined By: _____
 DISTRICT MATERIALS ENGINEER

FILE NAME *	USER NAME *	DESIGNED -	REVISED -	STATE OF ILLINOIS DEPARTMENT OF TRANSPORTATION	SIGNATURE SHEET	F.A.P. RTE.	SECTION	COUNTY	TOTAL SHEETS	SHEET NO.	
p:\L004EBI\INTEG.illinois.gov\PI\DOT\Documents\IGOT Offices\Districts\Projects\7844\ORAN\Design\7844.dgn	ORAN	CHECKED -	REVISED -			331	(1-3) LS-1	WILLIAMSON	39	2	
PLOT SCALE * 100.0000' / in.	DATE -	REVISED -	REVISED -			SCALE: _____ SHEET _____ OF _____ SHEETS STA. _____ TO STA. _____		CONTRACT NO. 78444			
PLOT DATE * 8/5/2015	DATE -	REVISED -	REVISED -			ILLINOIS FED. AID PROJECT					

INDEX OF SHEETS

SHEET NO.	DESCRIPTION
1	COVER SHEET
2	SIGNATURE SHEET
3	INDEX OF SHEETS, STANDARDS, GENERAL NOTES AND PLAN SHEETS LEGEND
4	TYPICAL SECTION AND PLAN VIEW
5 - 6	SUMMARY OF QUANTITIES
7 - 11	SCHEDULE FOR TREES AND SHRUBS
12	SCHEDULES: PERENNIAL PLANTS, PARK BENCHES AND CONCRETE PADS
13 - 14	MAP SHOWING LOCATION OF LANDSCAPING PLANS SHEETS
15 - 37	LANDSCAPING PLAN SHEETS
38	DETAIL: LANDSCAPE DETAIL AT LT. STA. 23+30 POTEETE DRIVE
39	DETAIL: TREE PLANTING

STANDARDS

000001-06	701106-02
701006-05	701801-05
701011-04	701901-04
701101-04	

GENERAL NOTES

ALL TREES SHALL BE PLANTED IN AREA BETWEEN THE FLOWLINE OF DITCH AND THE RIGHT OF WAY LINE AS SHOWN ON THE PLANS OR AS DIRECTED BY THE ENGINEER. NO TREE OR SHRUB SHALL BE PLANTED IN THE DITCH FLOWLINE. NO TREE OR SHRUB SHALL BE PLANTED CLOSER THAN 5' FROM THE RIGHT OF WAY LINE.

ALL WOODY PLANTS SHALL BE PLANTED ACCORDING TO SECTION 253 IN THE STANDARD SPECIFICATIONS FOR ROAD AND BRIDGE CONSTRUCTION OR AS SHOWN ON THE PLANS AND DIRECTED BY THE ENGINEER.

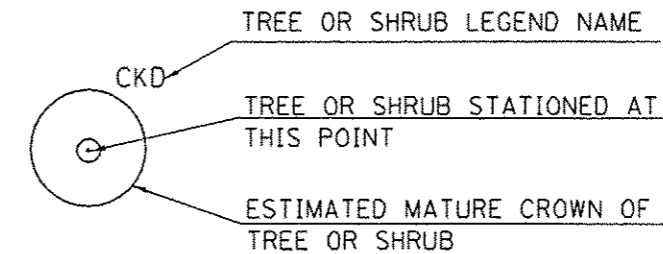
ALL PERENNIAL BULBS SHALL BE PLANTED ACCORDING TO SECTION 254 IN THE STANDARD SPECIFICATIONS FOR ROAD AND BRIDGE CONSTRUCTION OR AS SHOWN ON THE PLANS AND DIRECTED BY THE ENGINEER.

TREE AND SHRUB LEGEND

ER	EASTERN REDBUD
CKD	CORNUS KOUSA DOGWOOD
RRC	ROYAL RAINDROP CRABAPPLE
CRC	CANADA RED CHERRY
OC	OKAME CHERRY
WC	WEeping CHERRY
OGRM	OCTOBER GLORY RED MAPLE
RSM	RED SUNSET RED MAPLE
AP	AUSTRIAN PINE
CM	CRAPE MYRTLE (COLOR SPECIFIED AT LOCATION)
BB	BURNING BUSH



PARK BENCH AND CONCRETE PAD

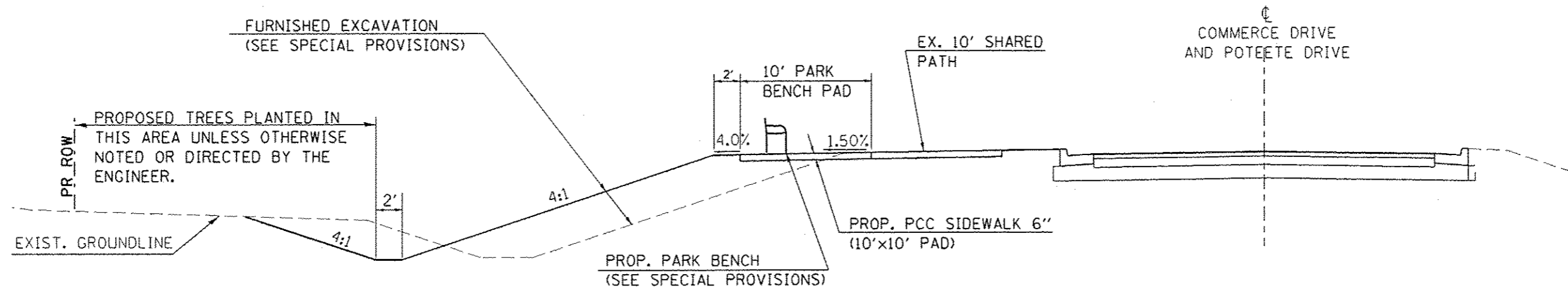


NOTE: CALL J.U.L.I.E. PRIOR TO ANY EXCAVATION. 1-800-892-0123

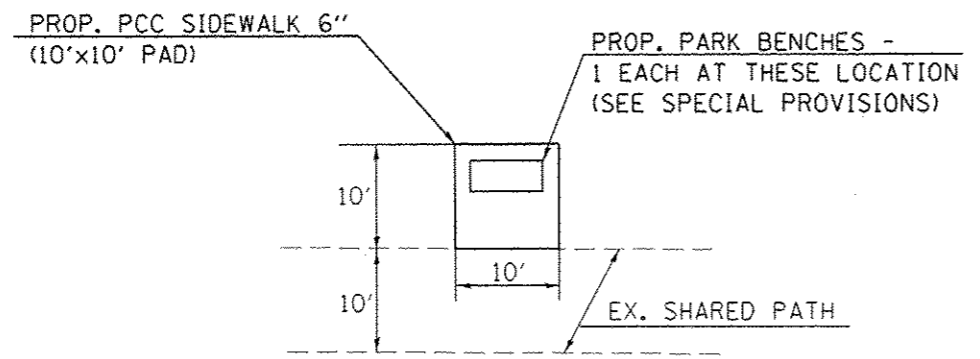
FILE NAME =	USER NAME = macordkr	DESIGNED -	REVISED -	STATE OF ILLINOIS DEPARTMENT OF TRANSPORTATION	INDEX OF SHEETS; STANDARDS; GENERAL NOTES; TREE & SHRUB LEGEND	F.A.P. RTE.	SECTION	COUNTY	TOTAL SHEETS	SHEET NO.
\\NLS0845B10\INTEG\illinois.gov\PK1007\Documents\1007\Office\District 5\Projects\7844\DRAWING\Design\78444-design.dgn		CHECKED -	REVISED -			331	(1-3) LS-1	WILLIAMSON	39	3
PLOT SCALE = 1/8" = 1' / in.		DATE -	REVISED -			CONTRACT NO. 78444				
PLOT DATE = 8/13/2015						SCALE: SHEET OF SHEETS STA. TO STA.		ILLINOIS FED. AID PROJECT		

PROPOSED PARK BENCH AND CONCRETE PAD DETAILS.

TYPICAL SECTION



PLAN VIEW



- TO BE USED:
- LT. STA. 14+00 (COMMERCE DR.)
 - LT. STA. 23+00 (POTEETE DR.)
 - LT. STA. 30+45 (POTEETE DR.)
 - LT. STA. 53+60 (POTEETE DR.)
 - LT. STA. 72+50 (POTEETE DR.)
 - RT. STA. 106+40 (POTEETE DR.)

FILE NAME =	USER NAME = moorokn	DESIGNED -	REVISED -	STATE OF ILLINOIS DEPARTMENT OF TRANSPORTATION	TYPICAL AND CONCRETE PAD DETAILS	F.A.P. RTE.	SECTION	COUNTY	TOTAL SHEETS	SHEET NO.	
6:\IL284EBIDENEG\Illinois.gov\PI00T\Documents\NIDOT\Office\District 9\Projects\78444\ORAW\ca\Design\78444-design.dgn	ORAW	REVISED -	REVISED -			331	(1-3) LS-1	WILLIAMSON	39	4	
Default	PLOT SCALE = 1/8"=1'-0"	CHECKED -	REVISED -			CONTRACT NO. 78444					
	PLOT DATE = 6/13/2015	DATE -	REVISED -			ILLINOIS FED. AID PROJECT					

SUMMARY OF QUANTITIES

FAP 331 (IL 13)
URBAN
100% STATE
WILLIAMSON
CONSTRUCTION TYPE CODE 0031

CODE NUMBER	ITEM DESCRIPTION	UNIT	QUANTITY
A2C17006	TREE, CRAPE MYRTLE (RED), 3' HEIGHT, CONTAINER GROWN	EACH	10
A2C18006	TREE, CRAPE MYRTLE (WHITE), 3' HEIGHT, CONTAINER GROWN	EACH	6
A2001110	TREE, ACER RUBRUM OCTOBER GLORY (OCTOBER GLORY RED MAPLE), 1-1/4" CALIPER, BALLED AND BURLAPPED	EACH	15
A2001224	TREE, ACER RUBRUM RED SUNSET (RED SUNSET RED MAPLE), 3" CALIPER, BALLED AND BURLAPPED	EACH	13
A2006343	TREE, PRUNUS SUBHIRTILLA PENDULA (HIGAN WEeping CHERRY), 1-1/2" CALIPER, BALLED AND BURLAPPED	EACH	19
B2001116	TREE, CERCIS CANADADENSIS (EASTERN REDBUD), 2" CALIPER, TREE FORM, BALLED AND BURLAPPED	EACH	15
B2004712	TREE, MALUS ROYAL RAINDROPS (ROYAL RAINDROPS CRABAPPLE), 2-1/2" CALIPER, TREE FORM, BALLED AND BURLAPPED	EACH	11
B2006469	TREE, OKAME CHERRY, 5' HEIGHT, BALLED AND BURLAPPED	EACH	25
B2010165	TREE, CORNUS KOUSA (KOUSA DOGWOOD), 5' HEIGHT, BALLED AND BURLAPPED	EACH	8
C2002646	SHRUB, EUONYMUS ALATUS TIMER CREEK (CHICAGO FIRE BURNING BUSH), 3' HEIGHT, BALLED AND BURLAPPED	EACH	31
D2C02736	EVERGREEN, PINUS NIGRA (AUSTRIAN PINE), 3' HEIGHT, CONTAINER	EACH	13

SUMMARY OF QUANTITIES

FAP 331 (IL 13)
URBAN
100 % STATE
WILLIAMSON
CONSTRUCTION TYPE CODE 0031

CODE NUMBER	ITEM DESCRIPTION	UNIT	QUANTITY
K0012970	PERENNIAL PLANTS, BULB TYPE	UNIT	175
X0321158	PARK BENCHES	EACH	6
20400800	FURNISHED EXCAVATION	CU YD	158
42400300	PORTLAND CEMENT CONCRETE SIDEWALK 6 INCH	SQ FT	600
67100100	MOBILIZATION	L SUM	1
70102640	TRAFFIC CONTROL AND PROTECTION, STANDARD 701801	L SUM	1

TREE AND SHRUB SCHEDULE

STATION AND LOCATION	TREE OR SHRUB NAME									
	EASTERN REDBUD	C. KOUSA DOGWOOD	ROYAL RAINDROP CRABAPPLE	OKAME CHERRY	WEEPING CHERRY	OCTOBER GLORY RED MAPLE	RED SUNSET RED MAPLE	AUSTRIAN PINE	CRAPE MYRTLE	BURNING BUSH SHRUB
	EACH	EACH	EACH	EACH	EACH	EACH	EACH	EACH	EACH	EACH
COMMERCE DRIVE (EAST OF DIVISION ST.) - STA. 0+00 TO STA. 5+28.5										
LT	0+75				1					
LT	1+10		1							
LT	1+45				1					
EQ. STA. 5+28.5 (BK) = 2+83.3 (AH)										
COMMERCE DRIVE (FROM WEST OF DIVISION ST. TO MAIN ST.)										
LT	1+50 TO 1+00									3
EQ. STA. 0+00 (BK) = 0+00 (AH) - INTERSECTION OF DIVISION ST. AND COMMERCE DR.										
LT	1+10				1					
LT	1+40	1								
LT	7+10							1		
LT	7+20							1		
LT	7+75 TO 7+95									2
LT	8+50							1		
LT	8+75							1		
LT	9+45 TO 9+65									2
LT	10+30				1					
LT	10+60					1				
LT	11+15				1					
LT	11+45 TO 11+65									2
LT	13+75									1
LT	14+25									1
LT	14+50 TO 15+45							4		
LT	18+75			1						
LT	19+10					1				
LT	19+45			1						
COMMER DRIVE ENDS - POTEETE DRIVE STARTS: STA. 19+53.8										
LT	20+30								1	
LT	20+65		1							
LT	21+00								1	
LT	22+80									1
LT	23+20									1
LT	23+20					1				
LT	23+50							1		

TREE AND SHRUB SCHEDULE
(CONTINUED)

STATION AND LOCATION		TREE OR SHRUB NAME								
		EASTERN REDBUD	C. KOUSA DOGWOOD	ROYAL RAINDROP CRABAPPLE	OKAME CHERRY	WEeping CHERRY	OCTOBER GLORY RED MAPLE	RED SUNSET RED MAPLE	AUSTRIAN PINE	CRAPE MYRTLE
		EACH	EACH	EACH	EACH	EACH	EACH	EACH	EACH	EACH
LT	23+72						1			
LT	24+05						1			
LT	24+22					1				
LT	23+75 TO 24+20							3		
LT	25+40	1								
LT	25+70	1								
POTEETE DR. (MAIN ST. TO N. WOLF CREEK RD.)										
LT	28+50	1								
LT	28+80						1			
LT	29+45		1							
LT	29+75	1								
LT	30+20								1	
LT	30+70								1	
LT	31+10				1					
LT	31+40				1					
N. WOLF CREEK RD. - STATION RUNS FROM NORTH TO SOUTH										
RT	86+50				1					
RT	86+90				1					
RT	87+30				1					
SOUTH OF INTERCHANGE IL. 13 ON N. WOLF CREEK RD.										
LT	110+35				1					
LT	110+80						1			
RT	110+95					1				
LT	111+10				1					
RT	111+15			1						
RT	111+60						1			
RT	112+05			1						
RT	112+55					1				
LT	112+85					1				
LT	113+10						1			
LT	113+40						1			
RT	113+95				1					
LT	114+10					1				
LT	114+50						1			
RT	114+75				1					
LT	114+95						1			
LT	115+40					1				
RT	115+55					1				

TREE AND SHRUB SCHEDULE
(CONTINUED)

STATION AND LOCATION		TREE OR SHRUB NAME								
		EASTERN REDBUD	C. KOUSA DOGWOOD	ROYAL RAINDROP CRABAPPLE	OKAME CHERRY	WEeping CHERRY	OCTOBER GLORY RED MAPLE	RED SUNSET RED MAPLE	AUSTRIAN PINE	CRAPE MYRTLE
		EACH	EACH	EACH	EACH	EACH	EACH	EACH	EACH	EACH
POTEETE DR. (N. WOLF CREEK RD. TO COUNTRY AIRE DR.)										
LT	53+00			1						
LT	53+10									1
LT	53+40								1	
LT	53+70								1	
LT	54+00									1
LT	54+25			1						
LT	60+00								1	
LT	60+30					1				
LT	60+60						1			
LT	61+00					1				
LT	61+20								1	
LT	65+60				1					
LT	65+95					1				
LT	66+30				1					
LT	66+65					1				
POTEETE DR. (COUNTRY AIRE DR. TO SAMUEL RD.)										
LT	71+50									1
LT	71+80					1				
LT	72+10								1	
LT	72+75								1	
LT	73+05					1				
LT	73+35									1
LT	76+00									1
LT	76+30	1								
LT	76+70				1					
LT	77+10	1								
LT	77+40				1					
LT	77+70									1
RT	79+80			1						
RT	80+15			1						
LT	81+90									1
LT	82+05									1
LT	82+15 TO 83+10							6		
LT	82+40				1					
LT	82+85		1							
LT	83+30				1					
LT	83+60									1

TREE AND SHRUB SCHEDULE
(CONTINUED)

STATION AND LOCATION		TREE OR SHRUB NAME								
		EASTERN REDBUD	C. KOUSA DOGWOOD	ROYAL RAINDROP CRABAPPLE	OKAME CHERRY	WEeping CHERRY	OCTOBER GLORY RED MAPLE	RED SUNSET RED MAPLE	AUSTRIAN PINE	GRAPE MYRTLE
		EACH	EACH	EACH	EACH	EACH	EACH	EACH	EACH	EACH
LT	83+75									1
LT	89+00				1					
LT	89+40		1							
LT	89+80				1					
LT	91+55				1					
LT	91+90		1							
LT	92+25				1					
LT	95+10	1								
RT	95+35						1			
LT	95+50						1			
RT	95+70			1						
LT	95+85	1								
POTEETE DR. (SAMUEL RD. TO FLEMING RD.)										
LT	97+80	1								
LT	98+15					1				
LT	98+45					1				
LT	98+80	1								
RT	99+00								1	
RT	99+90								1	
LT	100+40									1
LT	100+70					1				
LT	101+05					1				
LT	100+40									1
LT	104+70					1				
LT	105+10						1			
RT	105+10									1
RT	105+40		1							
LT	105+60						1			
RT	105+80									1
LT	105+90					1				
RT	107+80				1					
RT	108+25			1						
LT	108+25 TO 108+75									4
RT	108+65				1					
RT	109+00			1						
LT	110+10	1								
LT	110+30	1								

TREE AND SHRUB SCHEDULE
(CONTINUED)

STATION AND LOCATION		TREE OR SHRUB NAME								
		EASTERN REDBUD	C. KOUSA DOGWOOD	ROYAL RAINDROP CRABAPPLE	OKAME CHERRY	WEeping CHERRY	OCTOBER GLORY RED MAPLE	RED SUNSET RED MAPLE	AUSTRIAN PINE	GRAPE MYRTLE
		EACH	EACH	EACH	EACH	EACH	EACH	EACH	EACH	EACH
DONNA DRIVE / CLARK STREET										
RT	124+20					1				
RT	124+50		1							
RT	124+80					1				
LT	124+50						1			
LT	125+00						1			
RT	127+20							1		
RT	127+55							1		
RT	128+45				1					
LT	128+40	1								
RT	128+70						1			
LT	128+85						1			
LT	129+20	1								

	EASTERN REDBUD	C. KOUSA DOGWOOD	ROYAL RAINDROP CRABAPPLE	OKAME CHERRY	WEeping CHERRY	OCTOBER GLORY RED MAPLE	RED SUNSET RED MAPLE	AUSTRIAN PINE	GRAPE MYRTLE	BURNING BUSH SHRUB
PROJECT TOTALS	15	8	11	25	19	15	13	13	16	31

PERENNIAL PLANT SCHEDULE

PERENNIAL PLANT TYPE	LOCATION	QUANTITY (BULBS AT LOCATION)	TOTAL UNITS (DAFFODIL)
FAP 331 (IL 13) AND N. WOLF CREEK RAMPS			
DAFFODIL BULBS	RAMP A	3000	30
DAFFODIL BULBS	RAMP B	5000	50
DAFFODIL BULBS	RAMP C	3000	30
DAFFODIL BULBS	RAMP D	5000	50
POTEETE DR. - LT. STA. 23+00			
DAFFODIL BULBS	PLANTING BED A	500	5
DAFFODIL BULBS	PLANTING BED B	500	5
DAFFODIL BULBS	PLANTING BED C	500	5
			175

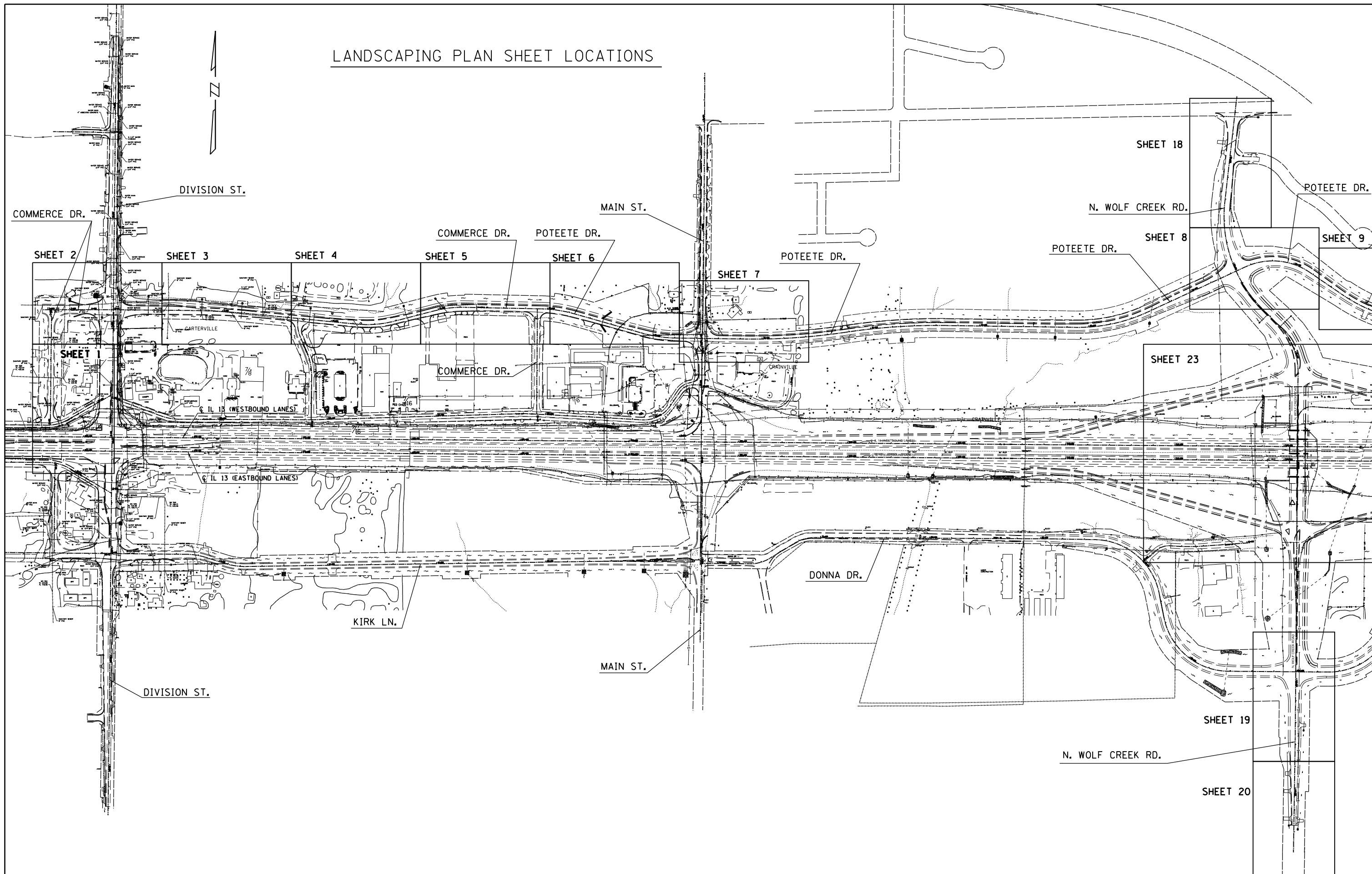
100 BULBS = 1 UNIT

PARK BENCHES AND CONCRETE PADS

STATION LOCATION		PARK BENCH	PCC SIDEWALK 6 INCH	FURNISHED EXCAVATION	
				CUT	FILL
COMMERCE DRIVE		EACH	SO FT	CU YD	CU YD
LT	14+00	1	100	24	128
POTEETE DRIVE					
LT	23+00	1	100	24	128
LT	30+45	1	100	115	99
LT	53+60	1	100	177	60
LT	72+50	1	100	0	0
RT	106+40	1	100	8	59
PROJECT TOTALS				348	474
				158	

NOTE: FURNISHED EXCAVATION TOTAL EQUALS (FILL - CUT) + 25%.

LANDSCAPING PLAN SHEET LOCATIONS



FILE NAME =	USER NAME = mccordkr	DESIGNED -	REVISED -
pw:\IL\084EBIDINTEG\illinois.gov\PIWIDOT\Documents\IDOT Offices\District 9\Projects\78444\Design\78444-design.dgn		DRAWN -	REVISED -
Default	PLOT SCALE = 400.0000' / in.	CHECKED -	REVISED -
	PLOT DATE = 8/13/2015	DATE -	REVISED -

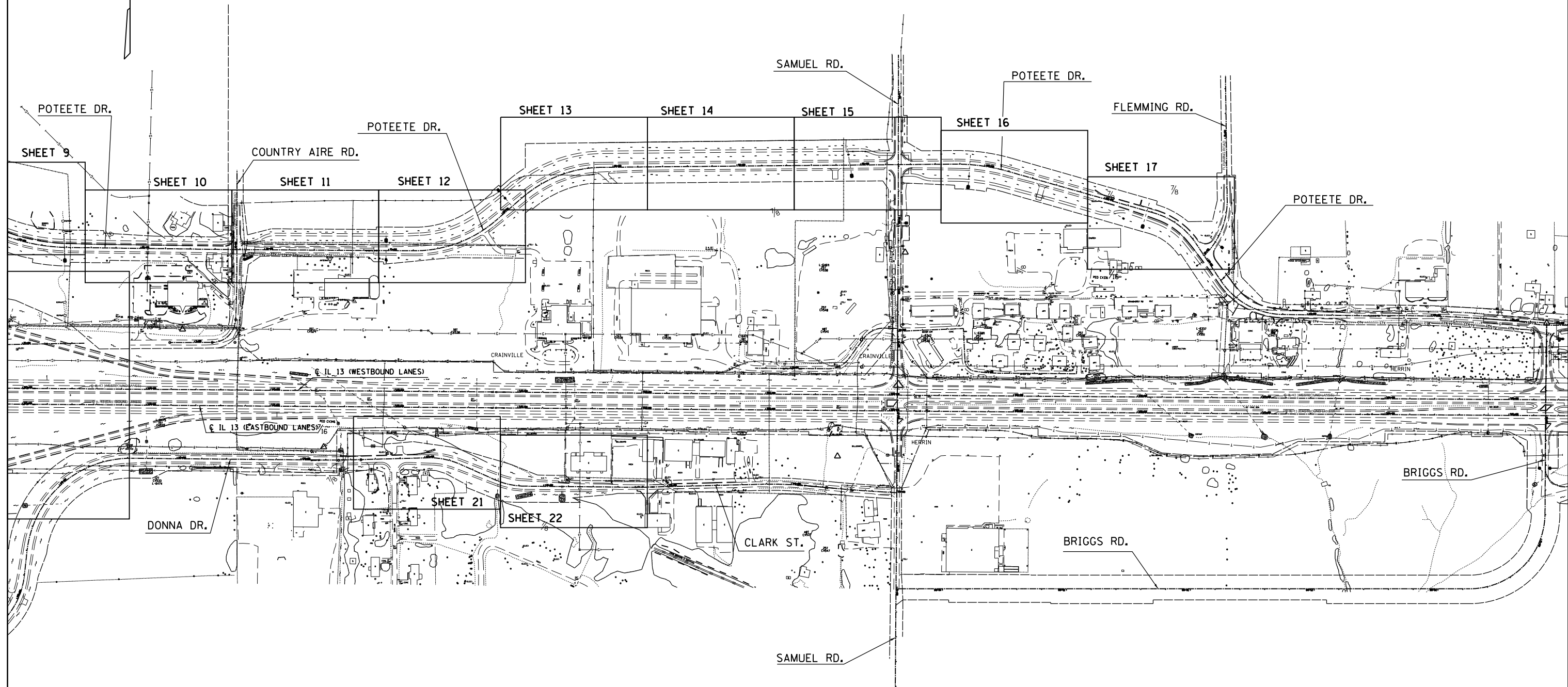
**STATE OF ILLINOIS
DEPARTMENT OF TRANSPORTATION**

**LANDSCAPE PLAN SHEETS
LOCATIONS**

SCALE: SHEET OF SHEETS STA. TO STA.

F.A.P. RTE.	SECTION	COUNTY	TOTAL SHEETS	SHEET NO.
331	(1-3) LS-1	WILLIAMSON	39	13
CONTRACT NO. 78444				
ILLINOIS FED. AID PROJECT				

LANDSCAPING PLAN SHEET LOCATIONS
(CONTINUED)



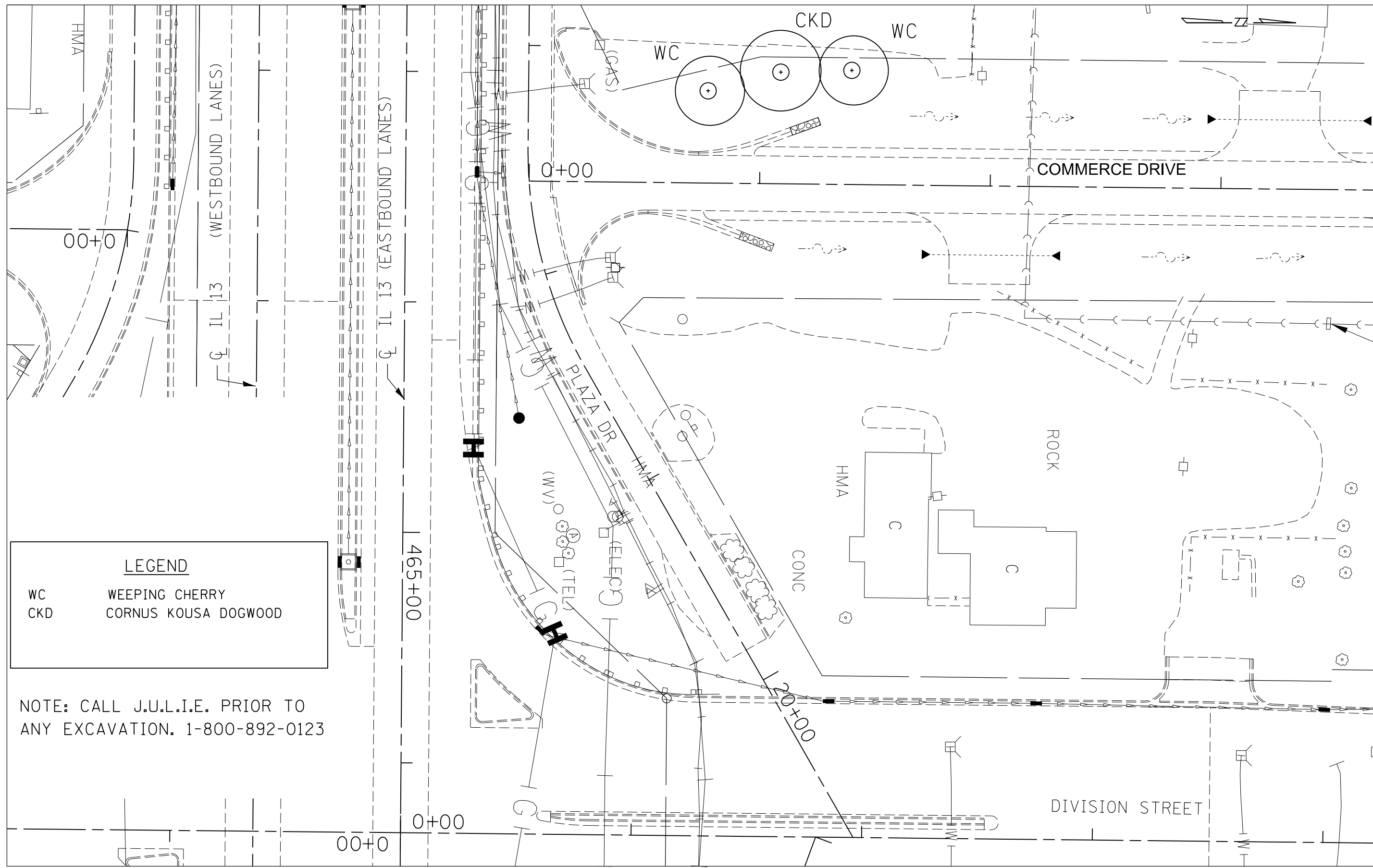
FILE NAME =	USER NAME = mccordkr	DESIGNED -	REVISED -
pw:\IL\084EBIDINTEG\illinois.gov\PIWIDOT\Documents\IDOT Offices\District 9\Projects\78444\Drawings\Design\78444-design.dgn	DRAWN -	REVISOR -	REVISED -
Default	PLOT SCALE = 400.0000' / in.	CHECKED -	REVISED -
	PLOT DATE = 8/13/2015	DATE -	REVISED -

**STATE OF ILLINOIS
DEPARTMENT OF TRANSPORTATION**

**LANDSCAPE PLAN SHEETS
LOCATIONS**

SCALE: SHEET OF SHEETS STA. TO STA.

F.A.P. RTE.	SECTION	COUNTY	TOTAL SHEETS	SHEET NO.
331	(1-3) LS-1	WILLIAMSON	39	14
CONTRACT NO. 78444				
ILLINOIS FED. AID PROJECT				



LEGEND	
WC	WEeping CHERRY
CKD	CORNUs KOUSA DOGWOOD

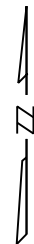
NOTE: CALL J.U.L.I.E. PRIOR TO ANY EXCAVATION. 1-800-892-0123

FILE NAME =	USER NAME = mccordkr	DESIGNED -	REVISED -
p:\11\084EBIDINTEG\illinois.gov\PIWIDOT\Documents\IDOT Offices\District 9\Projects\78444\Design\78444-design.dgn	DRAWN -	REVISED -	REVISED -
Default	PLOT SCALE = 40.0000' / in.	CHECKED -	REVISED -
	PLOT DATE = 8/13/2015	DATE -	REVISED -

**STATE OF ILLINOIS
DEPARTMENT OF TRANSPORTATION**

PLAN LAYOUT 1			
SCALE:	SHEET	OF SHEETS	STA. TO STA.

F.A.P. RTE.	SECTION	COUNTY	TOTAL SHEETS	SHEET NO.
331	(1-3) LS-1	WILLIAMSON	39	15
CONTRACT NO. 78444				
ILLINOIS FED. AID PROJECT				

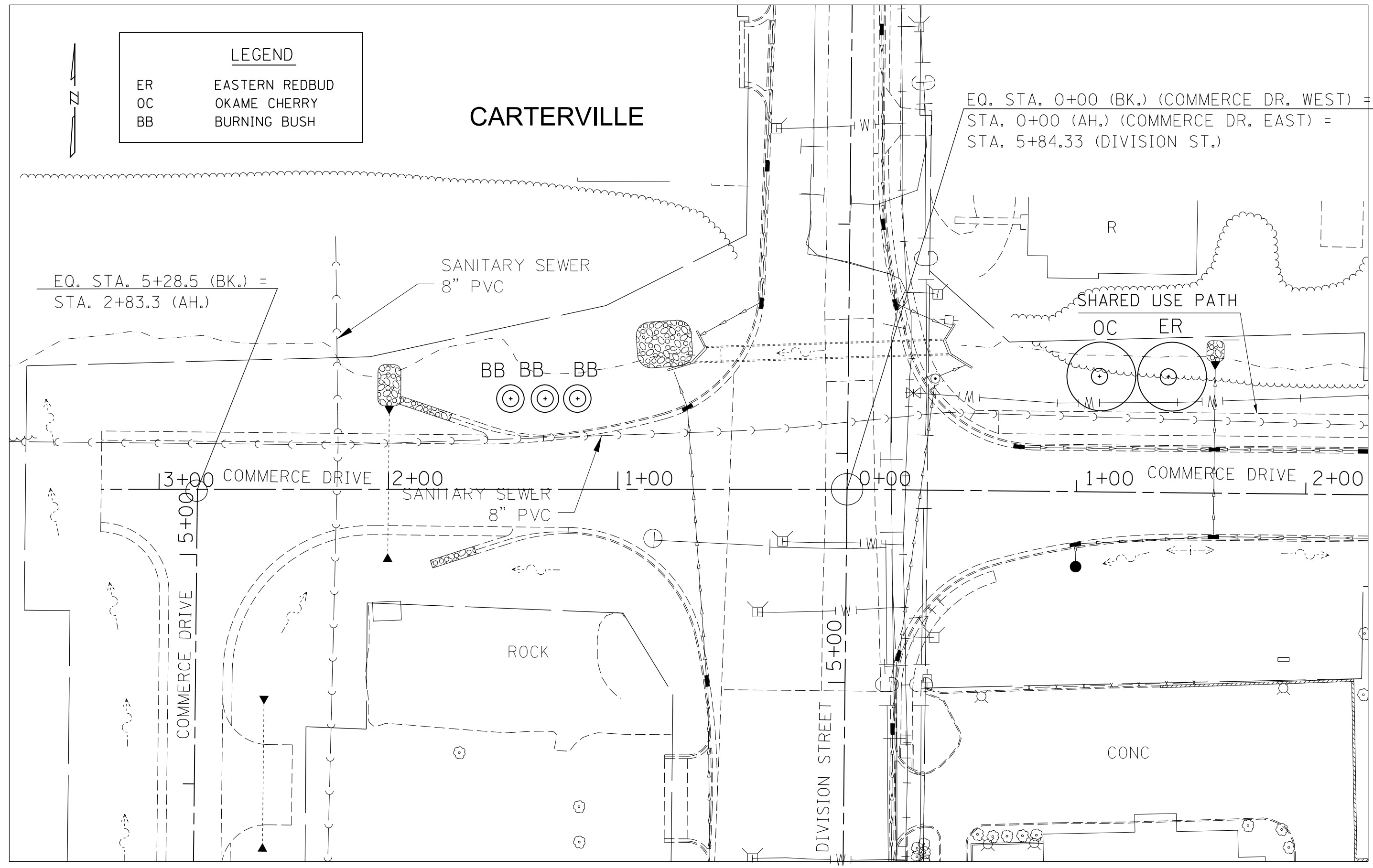


LEGEND	
ER	EASTERN REDBUD
OC	OKAME CHERRY
BB	BURNING BUSH

CARTERVILLE

EQ. STA. 0+00 (BK.) (COMMERCE DR. WEST) =
 STA. 0+00 (AH.) (COMMERCE DR. EAST) =
 STA. 5+84.33 (DIVISION ST.)

EQ. STA. 5+28.5 (BK.) =
 STA. 2+83.3 (AH.)



FILE NAME =	USER NAME = mccordkr	DESIGNED -	REVISED -
p:\11\084EBIDINTEG.illinois.gov\PIWIDOT\Documents\IDOT Offices\District 9\Projects\7844\Drawn\Design\78444-design.dgn		DRAWN -	REVISED -
Default		CHECKED -	REVISED -
		DATE -	REVISED -

**STATE OF ILLINOIS
 DEPARTMENT OF TRANSPORTATION**

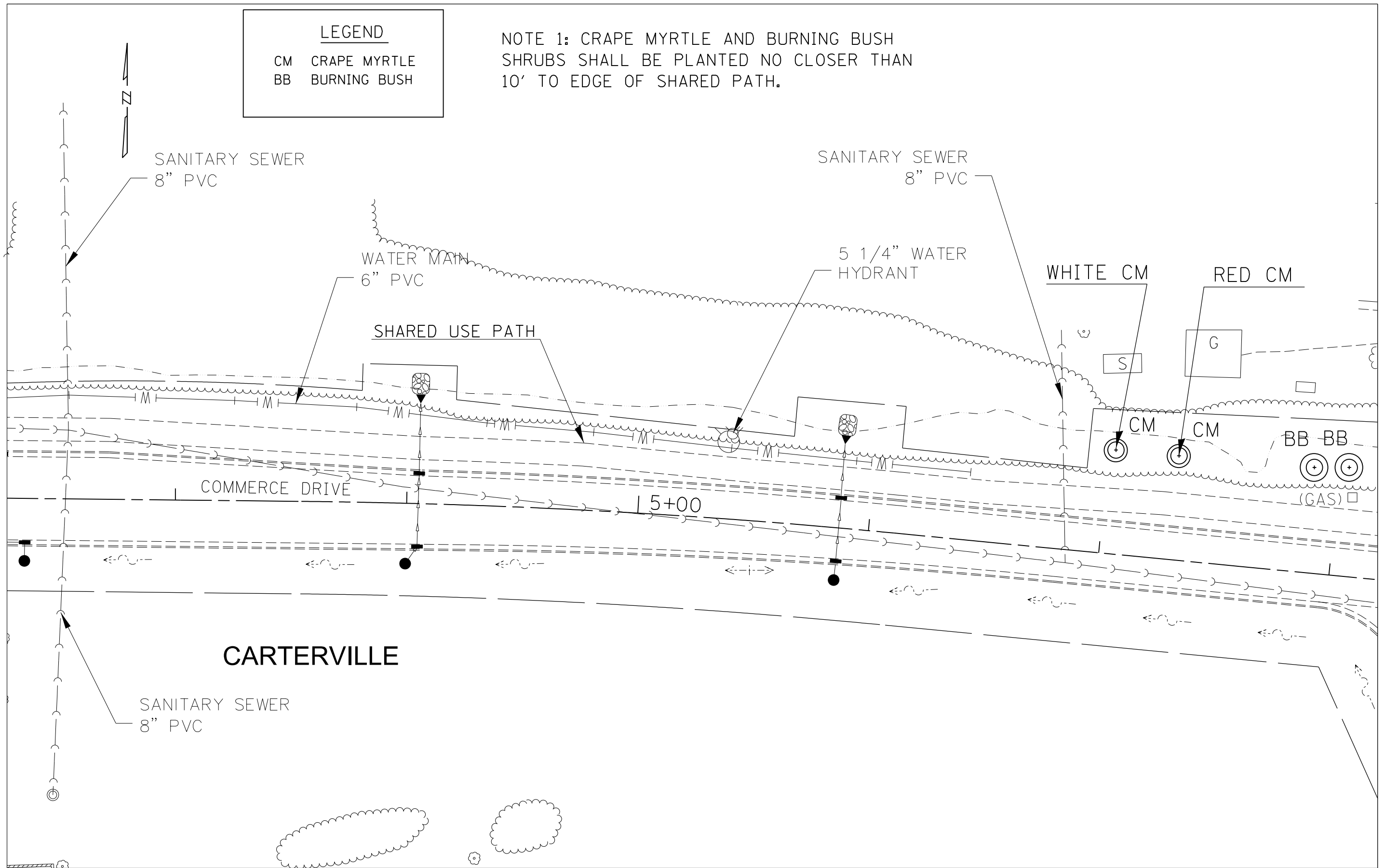
PLAN LAYOUT 2	
SCALE:	SHEET OF SHEETS STA. TO STA.

F.A.P. RTE.	SECTION	COUNTY	TOTAL SHEETS	SHEET NO.
331	(1-3) LS-1	WILLIAMSON	39	16
CONTRACT NO. 78444				
ILLINOIS FED. AID PROJECT				

LEGEND

CM CRAPE MYRTLE
BB BURNING BUSH

NOTE 1: CRAPE MYRTLE AND BURNING BUSH SHRUBS SHALL BE PLANTED NO CLOSER THAN 10' TO EDGE OF SHARED PATH.



FILE NAME =	USER NAME = mccordkr	DESIGNED -	REVISED -
pw:\IL\084EBIDINTEG\illinois.gov\PWIDOT\Documents\IDOT Offices\District 9\Projects\78444\Drawings\Design\78444-design.dgn		DRAWN -	REVISED -
Default	PLOT SCALE = 40.0000' / in.	CHECKED -	REVISED -
	PLOT DATE = 8/13/2015	DATE -	REVISED -

**STATE OF ILLINOIS
DEPARTMENT OF TRANSPORTATION**

PLAN LAYOUT 3

SCALE: SHEET OF SHEETS STA. TO STA.

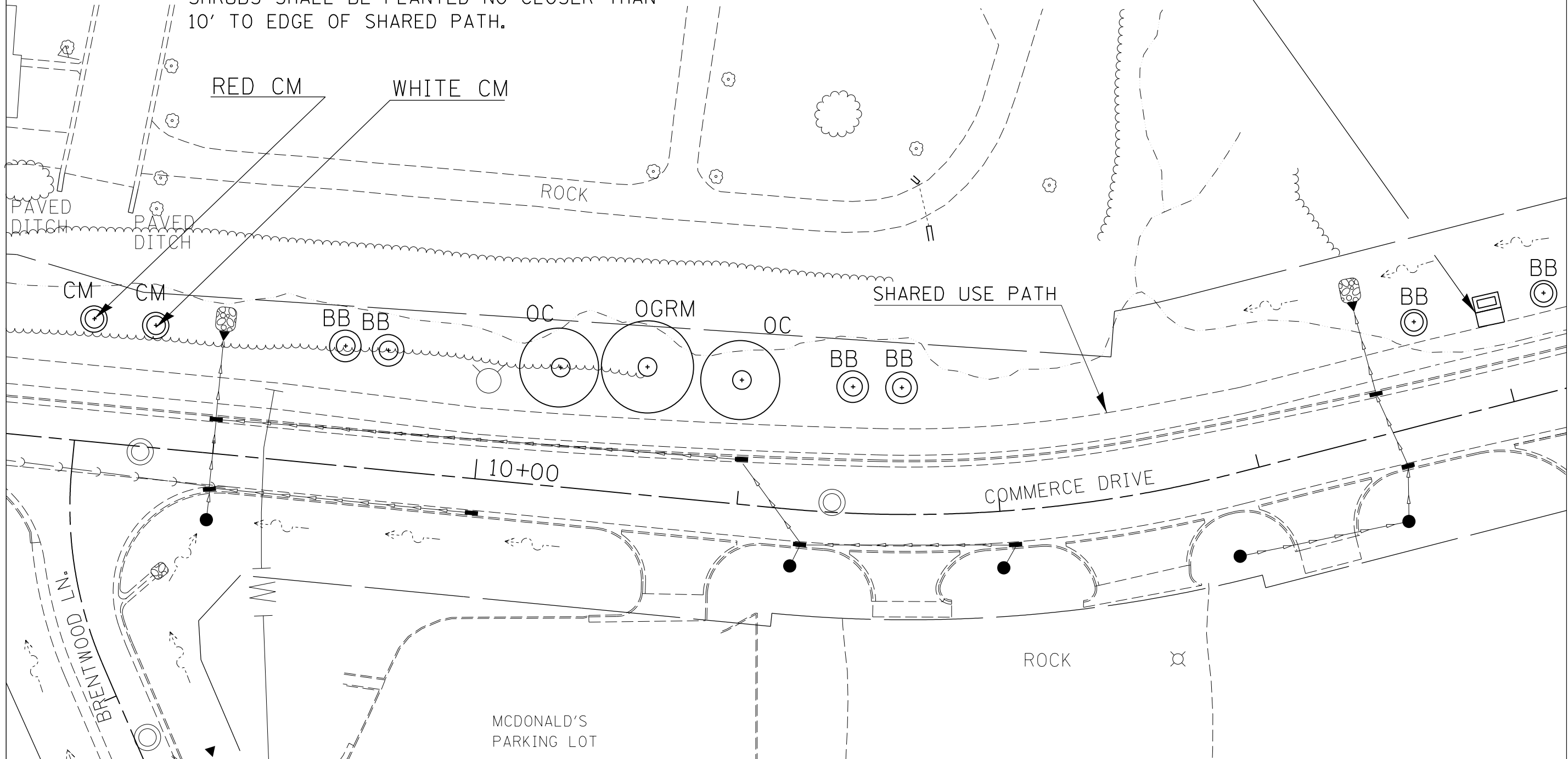
F.A.P. RTE.	SECTION	COUNTY	TOTAL SHEETS	SHEET NO.
331	(1-3) LS-1	WILLIAMSON	39	17
CONTRACT NO. 78444				
ILLINOIS FED. AID PROJECT				



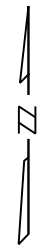
LEGEND	
OC	OKAME CHERRY
OGRM	OCTOBER GLORY RED MAPLE
CM	CRAPE MYRTLE
BB	BURNING BUSH

PROP. PARK BENCH AND PAD #1 -
 LT. STA. 14+00.
 FOR DETAIL OF BENCH AND
 CONCRETE PAD, SEE SHEET 4.

NOTE 1: CRAPE MYRTLE AND BURNING BUSH
 SHRUBS SHALL BE PLANTED NO CLOSER THAN
 10' TO EDGE OF SHARED PATH.

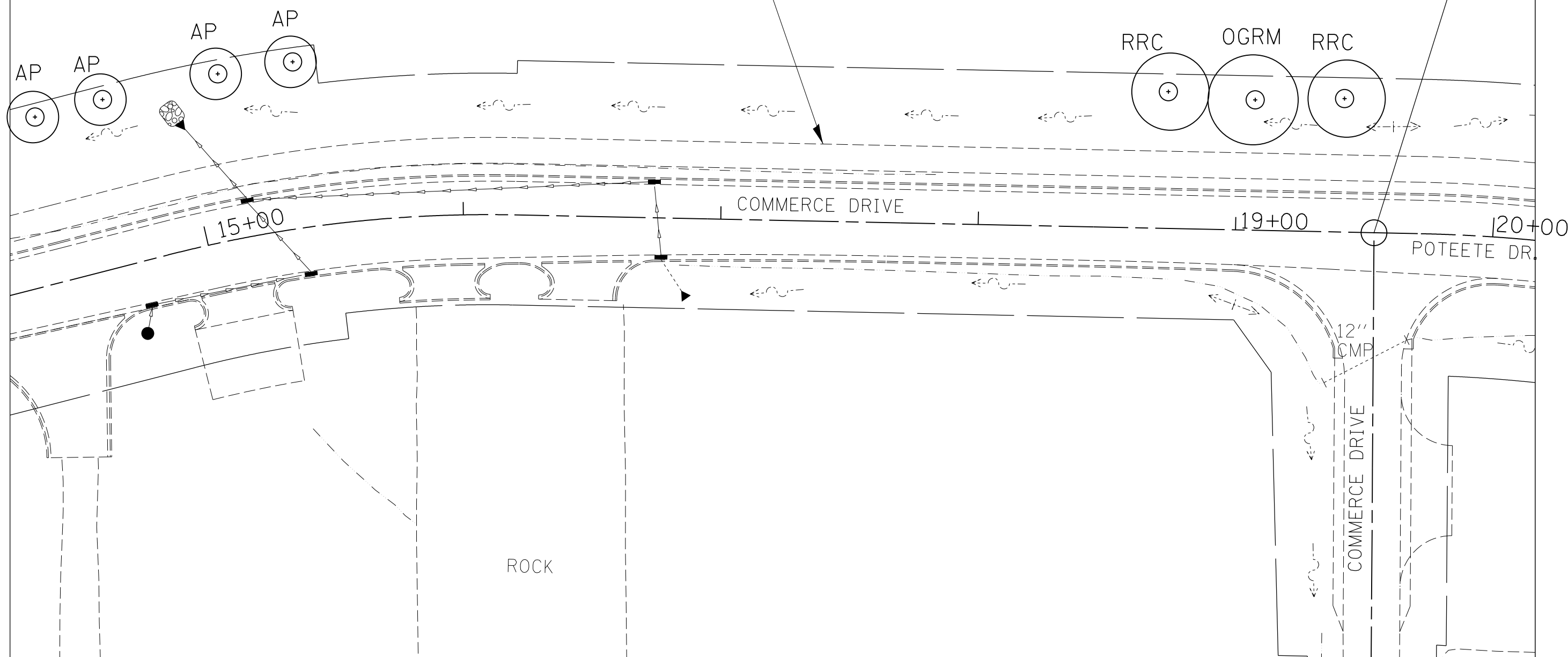


FILE NAME =	USER NAME = mccordkr	DESIGNED -	REVISED -	STATE OF ILLINOIS DEPARTMENT OF TRANSPORTATION	PLAN LAYOUT 4			F.A.P. RTE.	SECTION	COUNTY	TOTAL SHEETS	SHEET NO.
pw:\IL\084EBIDINTEG\Illinois.gov\PIDOT\Documents\DOT Offices\District 9\Projects\78444\Drawn\Design\78444-design.dgn	ORIGIN	REVISED -	REVISED -					331	(1-3) LS-1	WILLIAMSON	39	18
Default	PLOT SCALE = 40.0000' / in.	CHECKED -	REVISED -		CONTRACT NO. 78444							
	PLOT DATE = 8/13/2015	DATE -	REVISED -		ILLINOIS FED. AID PROJECT							
				SCALE:	SHEET	OF	SHEETS	STA.	TO	STA.		



LEGEND	
RRC	ROYAL RAINDROP CRABAPPLE
OGRM	OCTOBER GLORY RED MAPLE
AP	AUSTRIAN PINE

STA. 19+53.8
 COMMERCE DR. (WEST LEG
 AND SOUTH LEG)
 POTEETE DR. (EAST LEG)



FILE NAME =	USER NAME = mccordkr	DESIGNED -	REVISED -
p:\11\084EBIDINTEG.illinois.gov\PIWIDOT\Documents\IDOT Offices\District 9\Projects\7844\Drawings\Design\78444-design.dgn		DRAWN -	REVISED -
Default	PLOT SCALE = 40.0000' / in.	CHECKED -	REVISED -
	PLOT DATE = 8/13/2015	DATE -	REVISED -

**STATE OF ILLINOIS
 DEPARTMENT OF TRANSPORTATION**

PLAN LAYOUT 5

SCALE: SHEET OF SHEETS STA. TO STA.

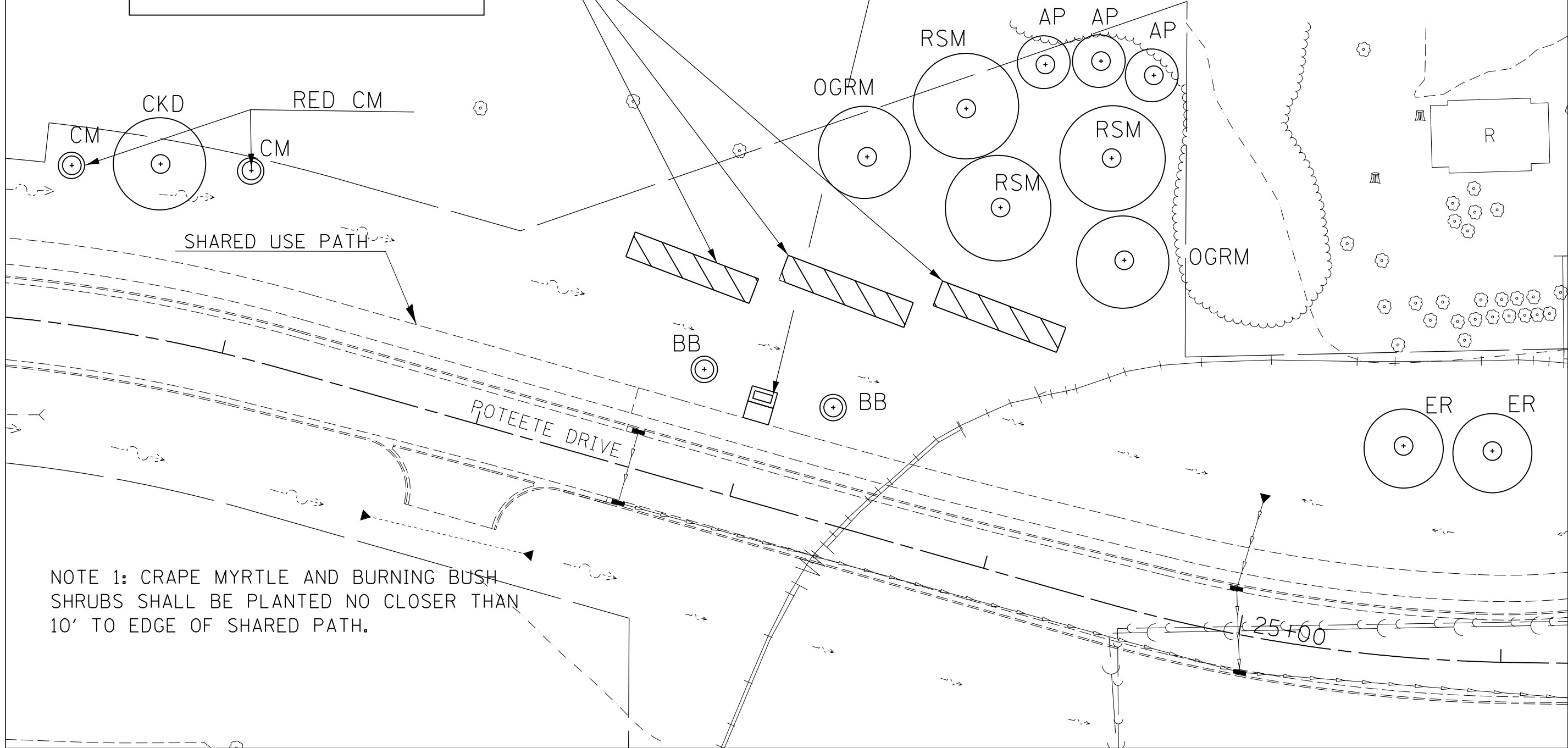
F.A.P. RTE.	SECTION	COUNTY	TOTAL SHEETS	SHEET NO.
331	(1-3) LS-1	WILLIAMSON	39	19
CONTRACT NO. 78444				
ILLINOIS FED. AID PROJECT				



LEGEND	
ER	EASTERN REDBUD
CKD	CORNUS KOUSA DOGWOOD
OGRM	OCTOBER GLORY RED MAPLE
RSM	RED SUNSET RED MAPLE
AP	AUSTRIAN PINE
CM	CRAPE MYRTLE
BB	BURNING BUSH

PROP. PLANTING
AREAS. (SEE SHT. 39)

PROP. PARK BENCH AND PAD #2 -
LT. STA. 23+00.
FOR DETAIL OF BENCH AND
CONCRETE PAD, SEE SHEET 4.



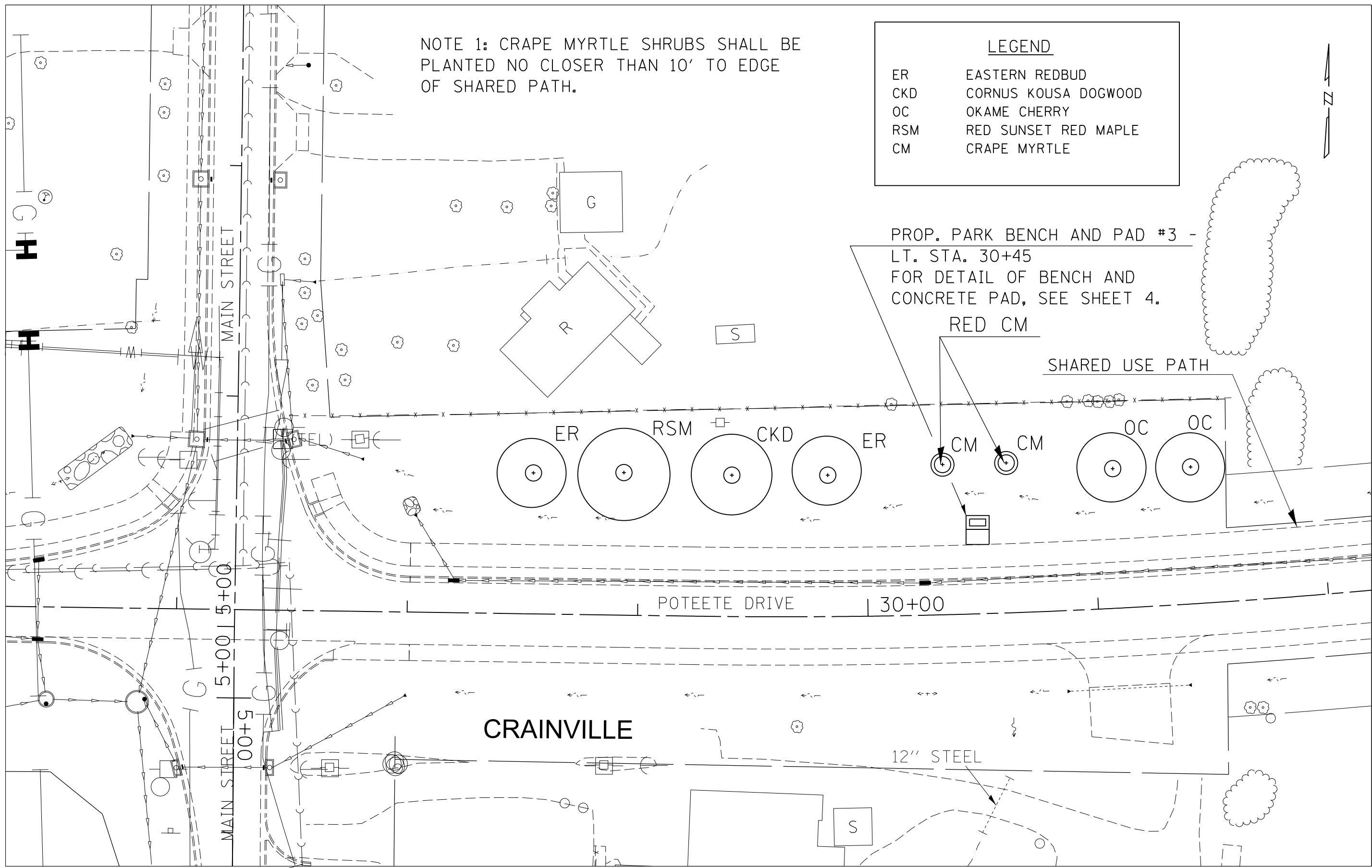
NOTE 1: CRAPE MYRTLE AND BURNING BUSH
SHRUBS SHALL BE PLANTED NO CLOSER THAN
10' TO EDGE OF SHARED PATH.

FILE NAME =	USER NAME = mccordkr	DESIGNED -	REVISED -	STATE OF ILLINOIS DEPARTMENT OF TRANSPORTATION	PLAN LAYOUT 6			F.A.P. RTE.	SECTION	COUNTY	TOTAL SHEETS	SHEET NO.
pw:\IL\084EBIDINTEG\Illinois.gov\PWIDOT\Documents\IDOT Offices\District 9\Projects\7844\Drawings\Design\78444-design.dgn	DATE = 8/13/2015	CHECKED -	REVISED -					331	(1-3) LS-1	WILLIAMSON	39	20
PLOT SCALE = 40.0000' / in.	DATE -	REVISOR -	REVISOR -		CONTRACT NO. 78444							
Default	DATE -	REVISOR -	REVISOR -		ILLINOIS FED. AID PROJECT							

NOTE 1: CRAPE MYRTLE SHRUBS SHALL BE PLANTED NO CLOSER THAN 10' TO EDGE OF SHARED PATH.

LEGEND	
ER	EASTERN REDBUD
CKD	CORNUS KOUSA DOGWOOD
OC	OKAME CHERRY
RSM	RED SUNSET RED MAPLE
CM	CRAPE MYRTLE

PROP. PARK BENCH AND PAD #3 -
LT. STA. 30+45
FOR DETAIL OF BENCH AND
CONCRETE PAD, SEE SHEET 4.



FILE NAME =	USER NAME = mccordkr	DESIGNED -	REVISED -
pw:\IL084EBIDINTEG.illinois.gov\PWIDOT\Documents\IDOT Offices\District 9\Projects\7844\Drawings\Design\78444-design.dgn		ORAIN	REVISED -
Default	PLOT SCALE = 40.0000' / in.	CHECKED -	REVISED -
	PLOT DATE = 8/13/2015	DATE -	REVISED -

STATE OF ILLINOIS
DEPARTMENT OF TRANSPORTATION

PLAN LAYOUT 7

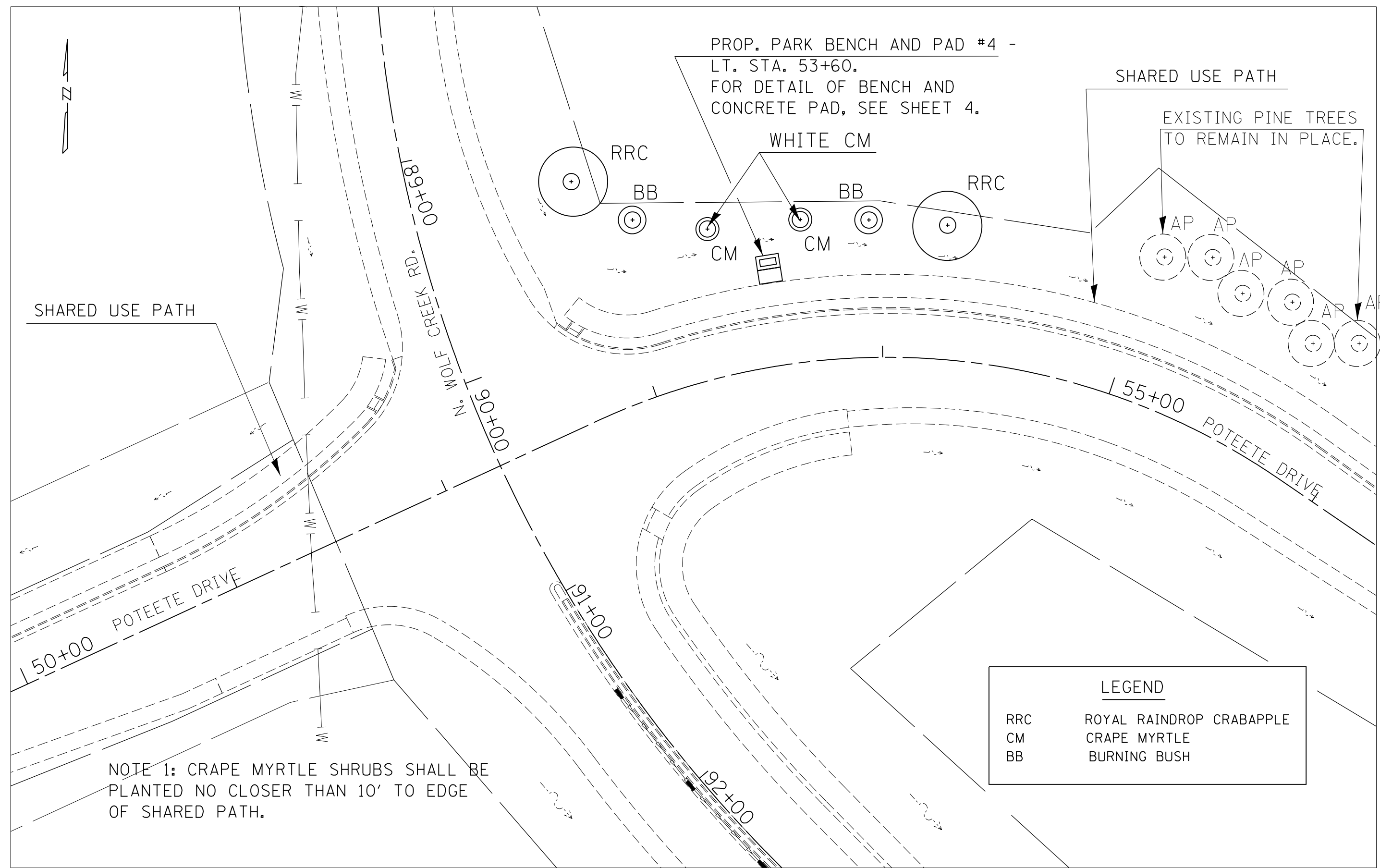
SCALE: SHEET OF SHEETS STA. TO STA.

F.A.P. RTE.	SECTION	COUNTY	TOTAL SHEETS	SHEET NO.
331	(1-3) LS-1	WILLIAMSON	39	21
CONTRACT NO. 78444				
ILLINOIS FED. AID PROJECT				



PROP. PARK BENCH AND PAD #4 -
 LT. STA. 53+60.
 FOR DETAIL OF BENCH AND
 CONCRETE PAD, SEE SHEET 4.

SHARED USE PATH
 EXISTING PINE TREES
 TO REMAIN IN PLACE.



NOTE 1: CRAPE MYRTLE SHRUBS SHALL BE
 PLANTED NO CLOSER THAN 10' TO EDGE
 OF SHARED PATH.

LEGEND	
RRC	ROYAL RAINDROP CRABAPPLE
CM	CRAPE MYRTLE
BB	BURNING BUSH

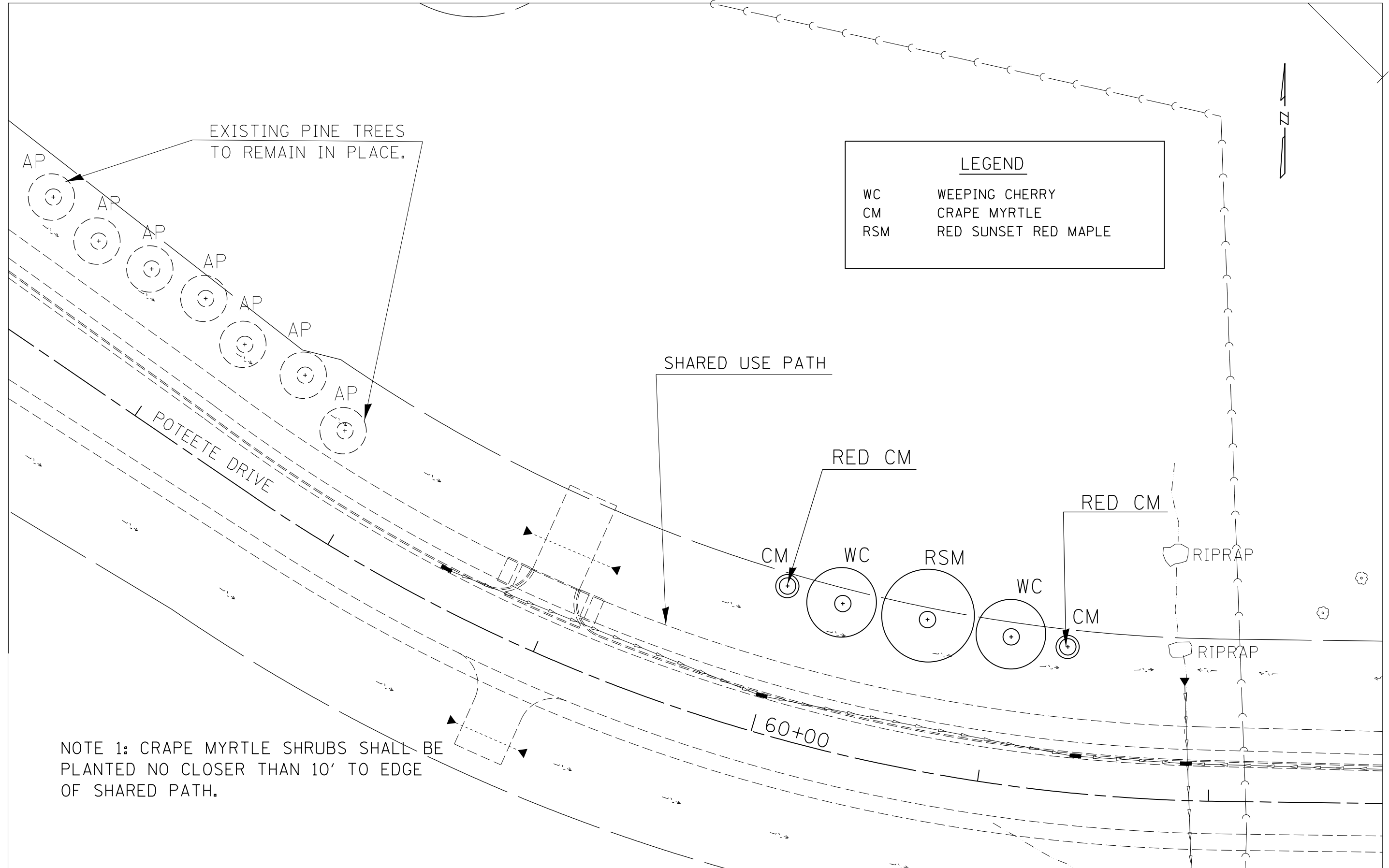
FILE NAME =	USER NAME = mccordkr	DESIGNED -	REVISED -
p:\11084EBIDINTEG.illinois.gov\PIWIDOT\Documents\IDOT Offices\District 9\Projects\7844\Design\78444-design.dgn	DRAWN -	REVISED -	REVISED -
Default	PLOT SCALE = 40.0000' / in.	CHECKED -	REVISED -
	PLOT DATE = 8/13/2015	DATE -	REVISED -

STATE OF ILLINOIS
DEPARTMENT OF TRANSPORTATION

PLAN LAYOUT 8

SCALE:	SHEET	OF	SHEETS	STA.	TO	STA.
--------	-------	----	--------	------	----	------

F.A.P. RTE.	SECTION	COUNTY	TOTAL SHEETS	SHEET NO.
331	(1-3) LS-1	WILLIAMSON	39	22
CONTRACT NO. 78444				
ILLINOIS FED. AID PROJECT				



EXISTING PINE TREES
TO REMAIN IN PLACE.

LEGEND	
WC	WEeping CHERRY
CM	CRape MYRTLE
RSM	RED SUNSET RED MAPLE

POTEETE DRIVE

SHARED USE PATH

RED CM

RED CM

RIPRAP

RIPRAP

CM

WC

RSM

WC

CM

60+00

NOTE 1: CRAPE MYRTLE SHRUBS SHALL BE
PLANTED NO CLOSER THAN 10' TO EDGE
OF SHARED PATH.

FILE NAME =	USER NAME = mccordkr	DESIGNED -	REVISED -
p:\11084EBIDINTEG\illinois.gov\PIWIDOT\Documents\IDOT Offices\District 9\Projects\78444\Design\78444-design.dgn		CHECKED -	REVISED -
Default	PLOT SCALE = 40.0000' / in.	DATE -	REVISED -
	PLOT DATE = 8/13/2015		

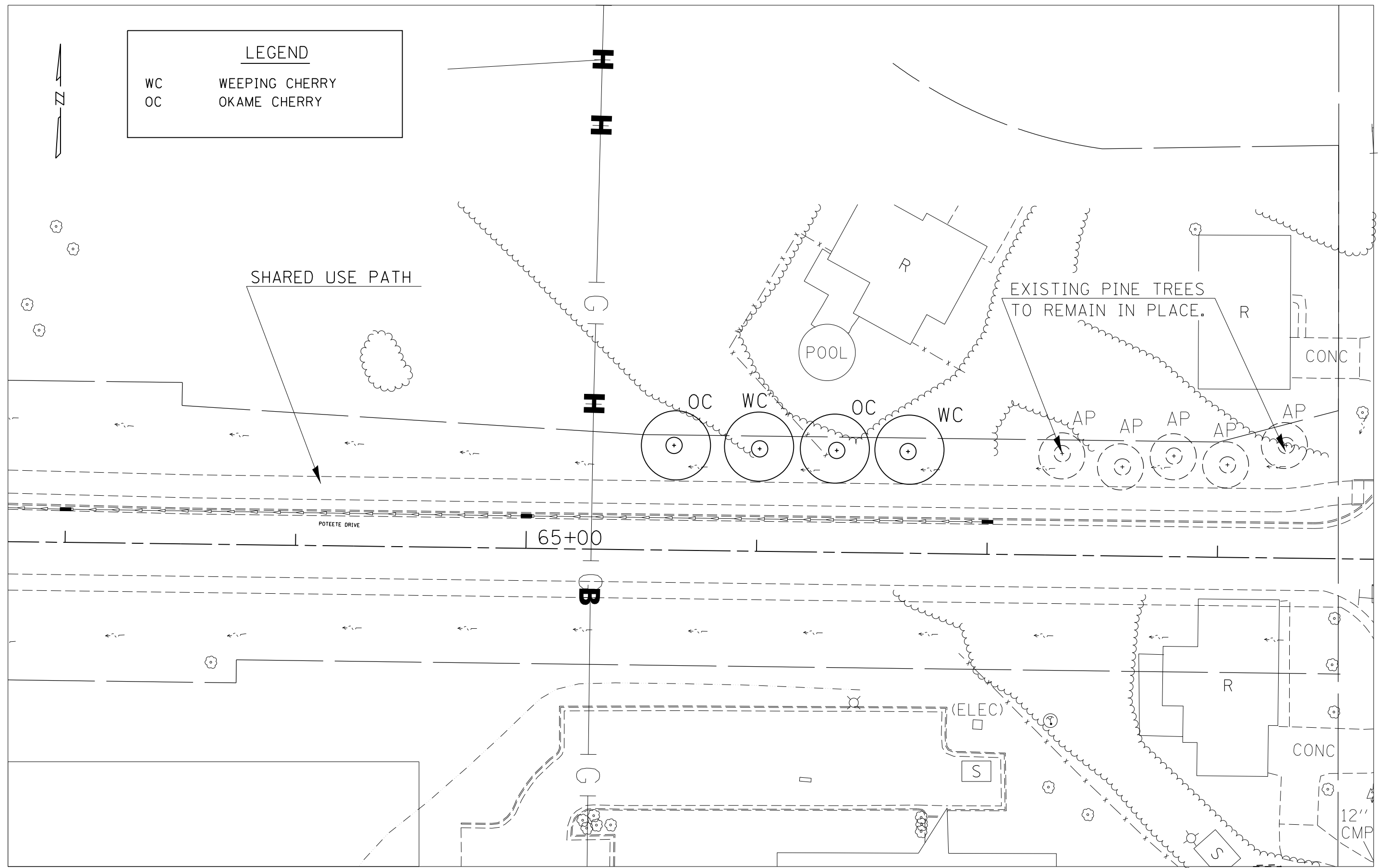
STATE OF ILLINOIS
DEPARTMENT OF TRANSPORTATION

PLAN LAYOUT 9

SCALE: SHEET OF SHEETS STA. TO STA.

F.A.P. RTE.	SECTION	COUNTY	TOTAL SHEETS	SHEET NO.
331	(1-3) LS-1	WILLIAMSON	39	23
CONTRACT NO. 78444				
ILLINOIS FED. AID PROJECT				

LEGEND	
WC	WEeping CHERRY
OC	OKAME CHERRY



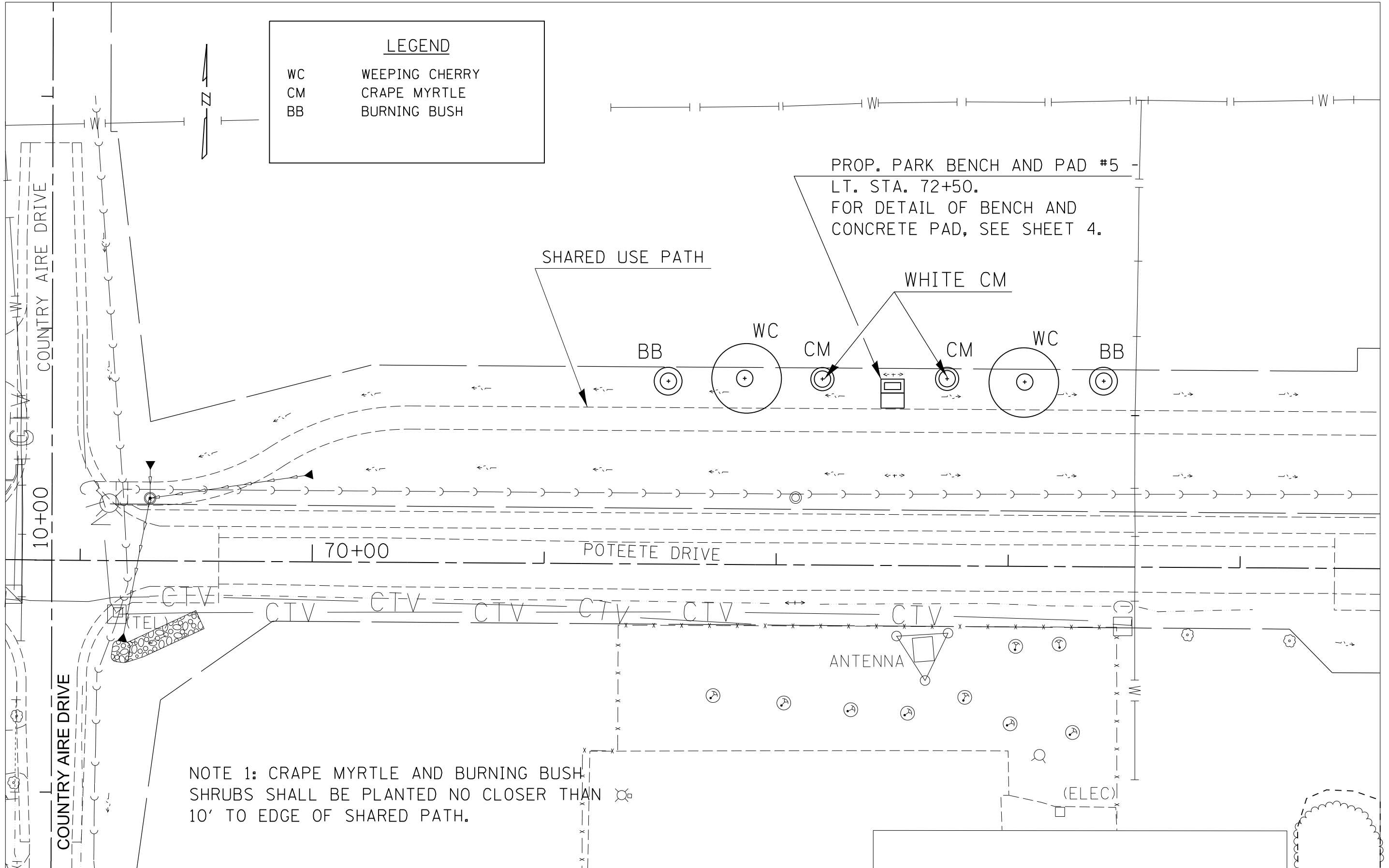
FILE NAME =	USER NAME = mccordkr	DESIGNED -	REVISED -
pw:\IL\084EBID\INTEG\illinois.gov\PWIDOT\Documents\IDOT Offices\District 9\Projects\78444\Drawings\Design\78444-design.dgn	DRAWN -	REVISIONS -	REVISIONS -
Default	PLOT SCALE = 40.0000' / in.	CHECKED -	REVISIONS -
	PLOT DATE = 8/13/2015	DATE -	REVISIONS -

**STATE OF ILLINOIS
DEPARTMENT OF TRANSPORTATION**

PLAN LAYOUT 10

SCALE: SHEET OF SHEETS STA. TO STA.

F.A.P. RTE.	SECTION	COUNTY	TOTAL SHEETS	SHEET NO.
331	(1-3) LS-1	WILLIAMSON	39	24
CONTRACT NO. 78444				
ILLINOIS FED. AID PROJECT				



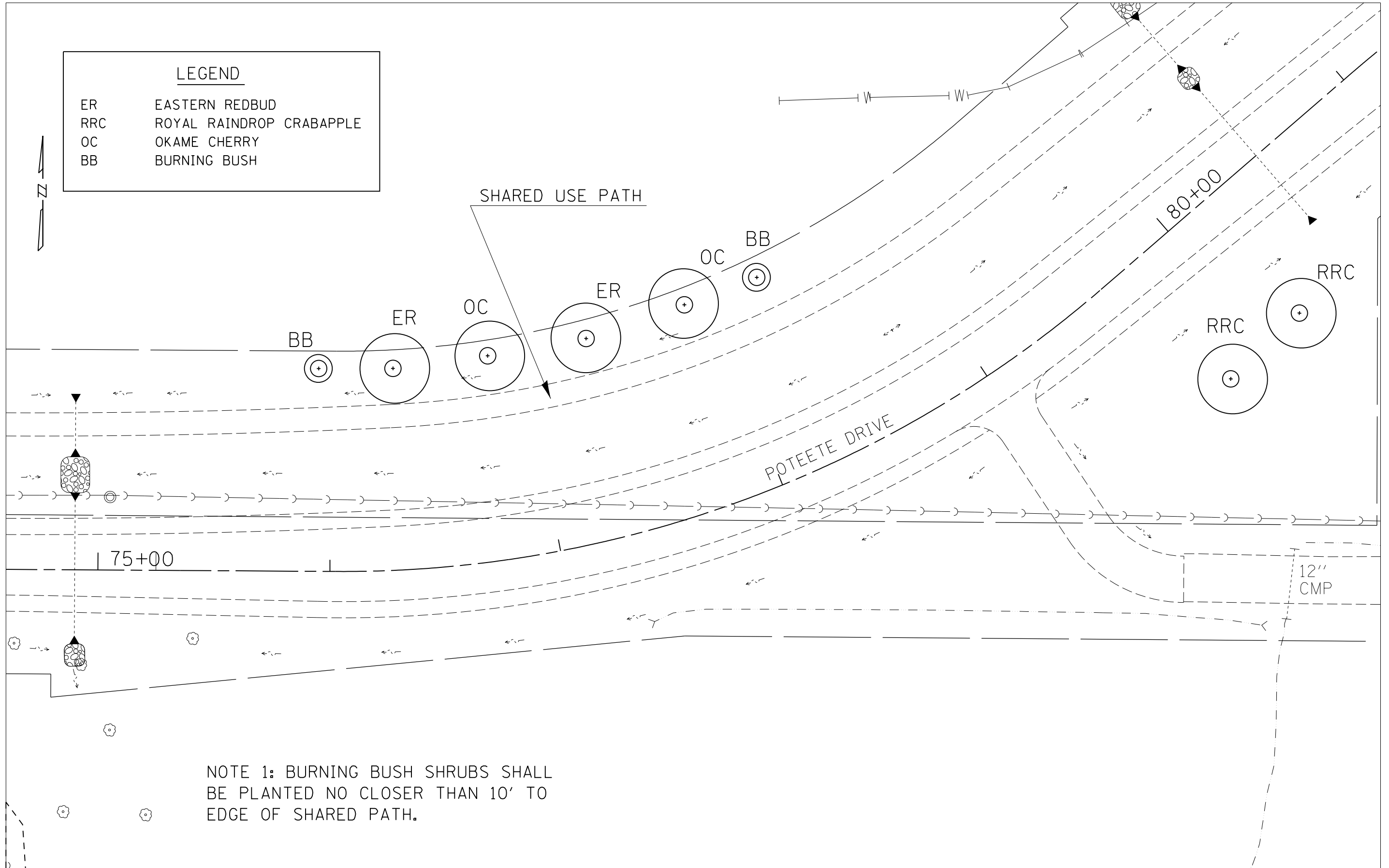
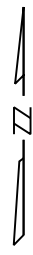
LEGEND
 WC WEeping CHERRY
 CM CRAPE MYRTLE
 BB BURNING BUSH

PROP. PARK BENCH AND PAD #5
 LT. STA. 72+50.
 FOR DETAIL OF BENCH AND
 CONCRETE PAD, SEE SHEET 4.

NOTE 1: CRAPE MYRTLE AND BURNING BUSH
 SHRUBS SHALL BE PLANTED NO CLOSER THAN
 10' TO EDGE OF SHARED PATH.

FILE NAME =	USER NAME = mccordkr	DESIGNED -	REVISED -	STATE OF ILLINOIS DEPARTMENT OF TRANSPORTATION	PLAN LAYOUT 11			F.A.P. RTE.	SECTION	COUNTY	TOTAL SHEETS	SHEET NO.
pw:\IL\084EBIDINTEG\illinois.gov\PIWIDOT\Documents\IDOT Offices\District 9\Projects\7844\Drawings\Design\78444-design.dgn	DESIGNED -	REVISED -	REVISED -					331	(1-3) LS-1	WILLIAMSON	39	25
Default	PLOT SCALE = 40.0000' / in.	CHECKED -	REVISED -		CONTRACT NO. 78444			ILLINOIS FED. AID PROJECT				
	PLOT DATE = 8/13/2015	DATE -	REVISED -		SCALE:	SHEET	OF	SHEETS	STA.	TO	STA.	

LEGEND	
ER	EASTERN REDBUD
RRC	ROYAL RAINDROP CRABAPPLE
OC	OKAME CHERRY
BB	BURNING BUSH



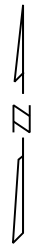
NOTE 1: BURNING BUSH SHRUBS SHALL BE PLANTED NO CLOSER THAN 10' TO EDGE OF SHARED PATH.

FILE NAME =	USER NAME = mccordkr	DESIGNED -	REVISED -
pw:\IL\084EBIDINTEG\illinois.gov\PIDOT\Documents\IDOT Offices\District 9\Projects\78444\DRAWING\Design\78444-design.dgn		CHECKED -	REVISED -
Default	PLOT SCALE = 40.0000' / in.	DATE -	REVISED -
	PLOT DATE = 8/13/2015		

**STATE OF ILLINOIS
DEPARTMENT OF TRANSPORTATION**

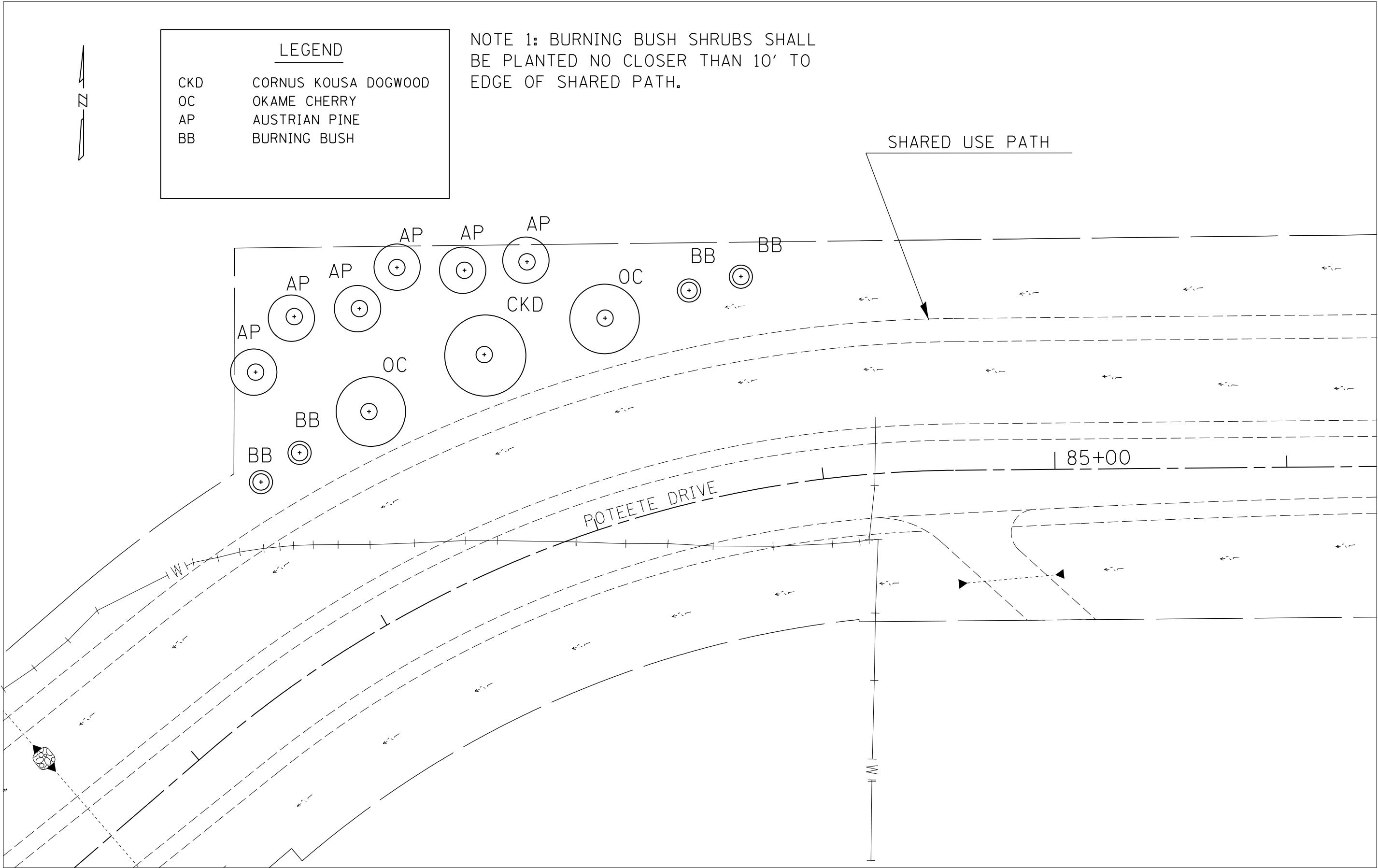
PLAN LAYOUT 12				
SCALE:	SHEET	OF	SHEETS	STA. TO STA.

F.A.P. RTE.	SECTION	COUNTY	TOTAL SHEETS	SHEET NO.
331	(1-3) LS-1	WILLIAMSON	39	26
CONTRACT NO. 78444				
ILLINOIS FED. AID PROJECT				



LEGEND	
CKD	CORNUS KOUSA DOGWOOD
OC	OKAME CHERRY
AP	AUSTRIAN PINE
BB	BURNING BUSH

NOTE 1: BURNING BUSH SHRUBS SHALL BE PLANTED NO CLOSER THAN 10' TO EDGE OF SHARED PATH.



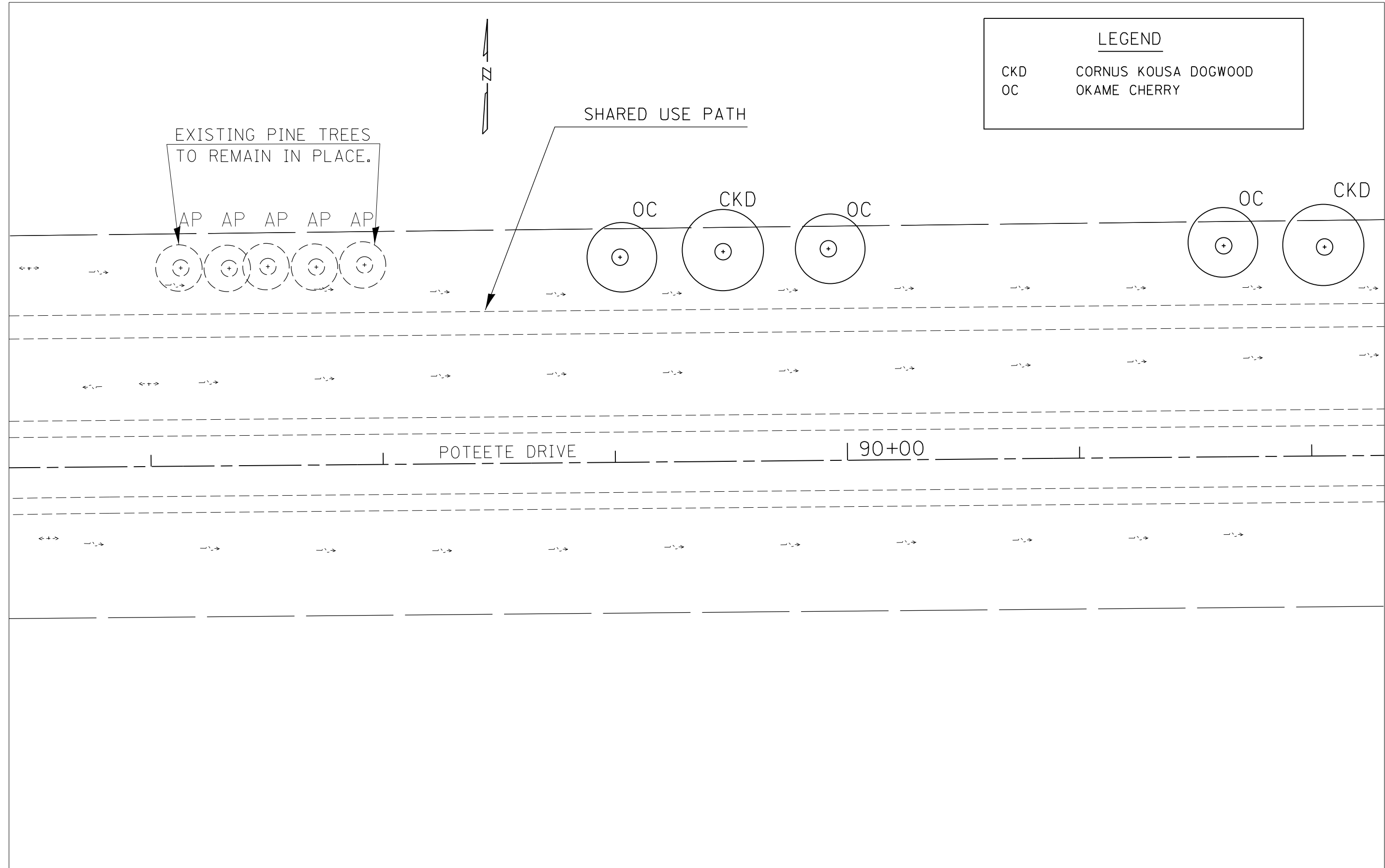
FILE NAME =	USER NAME = mccordkr	DESIGNED -	REVISED -
p:\11\084EBIDINTEG\illinois.gov\PIWIDOT\Documents\IDOT Offices\District 9\Projects\78444\Drawings\Design\78444-design.dgn		DRAWN -	REVISED -
Default	PLOT SCALE = 40.0000' / in.	CHECKED -	REVISED -
	PLOT DATE = 8/13/2015	DATE -	REVISED -

STATE OF ILLINOIS
DEPARTMENT OF TRANSPORTATION

PLAN LAYOUT 13

SCALE: SHEET OF SHEETS STA. TO STA.

F.A.P. RTE.	SECTION	COUNTY	TOTAL SHEETS	SHEET NO.
331	(1-3) LS-1	WILLIAMSON	39	27
CONTRACT NO. 78444				
ILLINOIS FED. AID PROJECT				



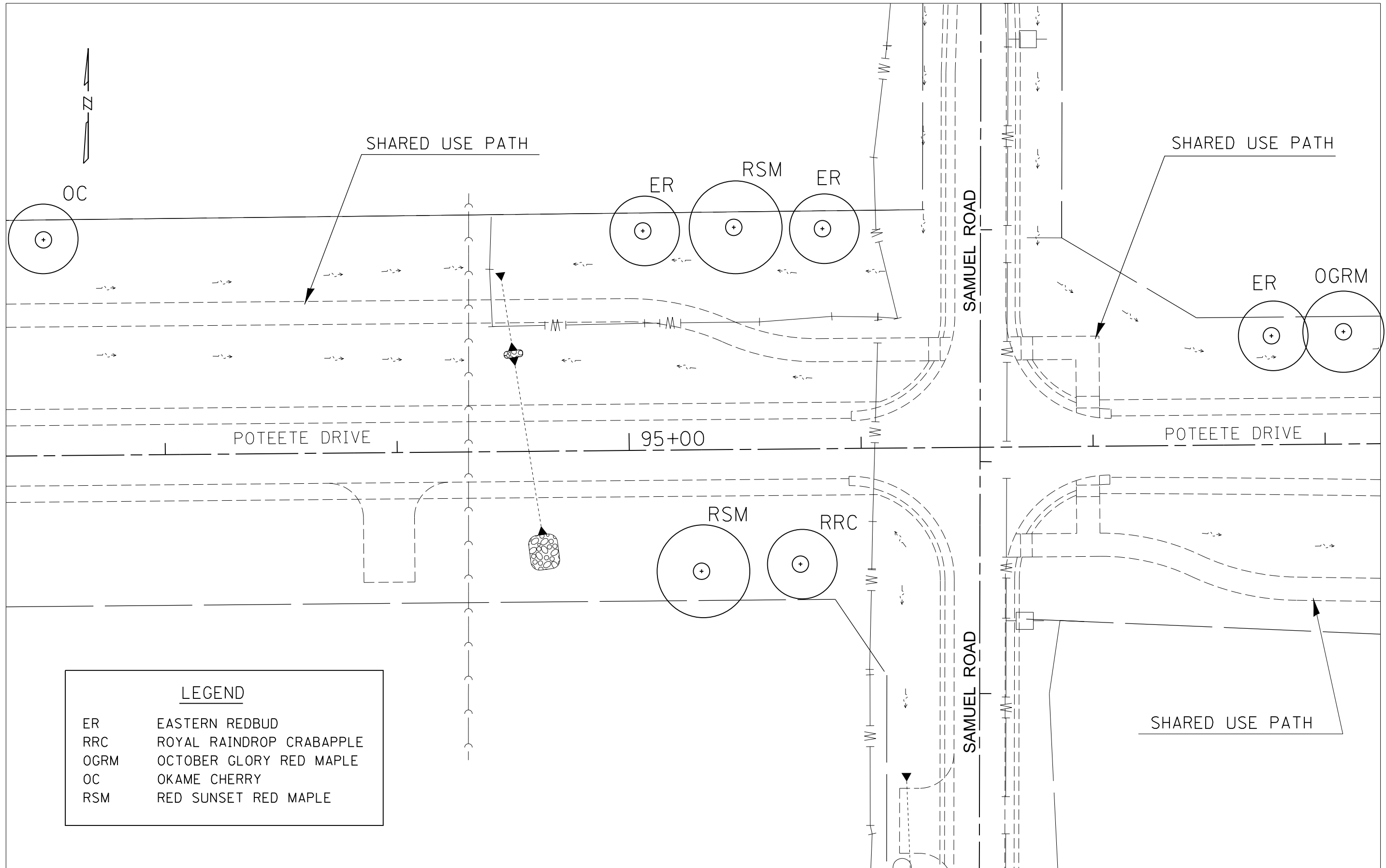
FILE NAME =	USER NAME = mccordkr	DESIGNED -	REVISED -
p:\11\084EBIDINTEG\illinois.gov\PIWIDOT\Documents\IDOT Offices\District 9\Projects\78444\Drawings\Design\78444-design.dgn		CHECKED -	REVISED -
Default	PLOT SCALE = 40.0000' / in.	DATE -	REVISED -
	PLOT DATE = 8/13/2015		

STATE OF ILLINOIS
 DEPARTMENT OF TRANSPORTATION

PLAN LAYOUT 14

SCALE: SHEET OF SHEETS STA. TO STA.

F.A.P. RTE.	SECTION	COUNTY	TOTAL SHEETS	SHEET NO.
331	(1-3) LS-1	WILLIAMSON	39	28
CONTRACT NO. 78444				
ILLINOIS FED. AID PROJECT				



LEGEND	
ER	EASTERN REDBUD
RRC	ROYAL RAINDROP CRABAPPLE
OGRM	OCTOBER GLORY RED MAPLE
OC	OKAME CHERRY
RSM	RED SUNSET RED MAPLE

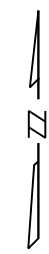
FILE NAME =	USER NAME = mccordkr	DESIGNED -	REVISED -
p:\11\084EBIDINTEG\illinois.gov\PWIDOT\Documents\IDOT Offices\District 9\Projects\78444\Drawings\Design\78444-design.dgn		CHECKED -	REVISED -
Default	PLOT SCALE = 40.0000' / in.	DATE -	REVISED -
	PLOT DATE = 8/13/2015		

**STATE OF ILLINOIS
DEPARTMENT OF TRANSPORTATION**

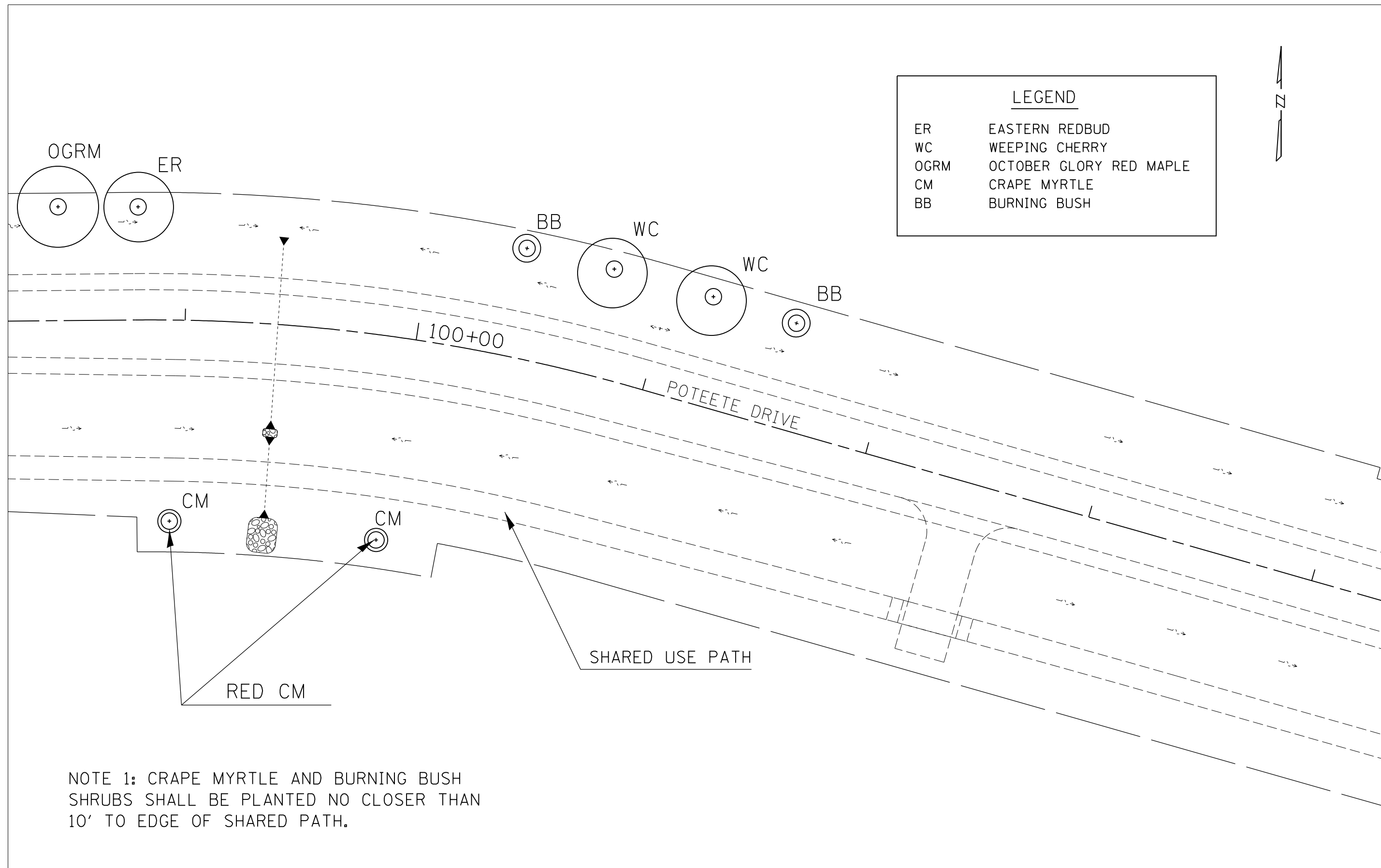
PLAN LAYOUT 16

SCALE: SHEET OF SHEETS STA. TO STA.

F.A.P. RTE.	SECTION	COUNTY	TOTAL SHEETS	SHEET NO.
331	(1-3) LS-1	WILLIAMSON	39	29
CONTRACT NO. 78444				
ILLINOIS FED. AID PROJECT				



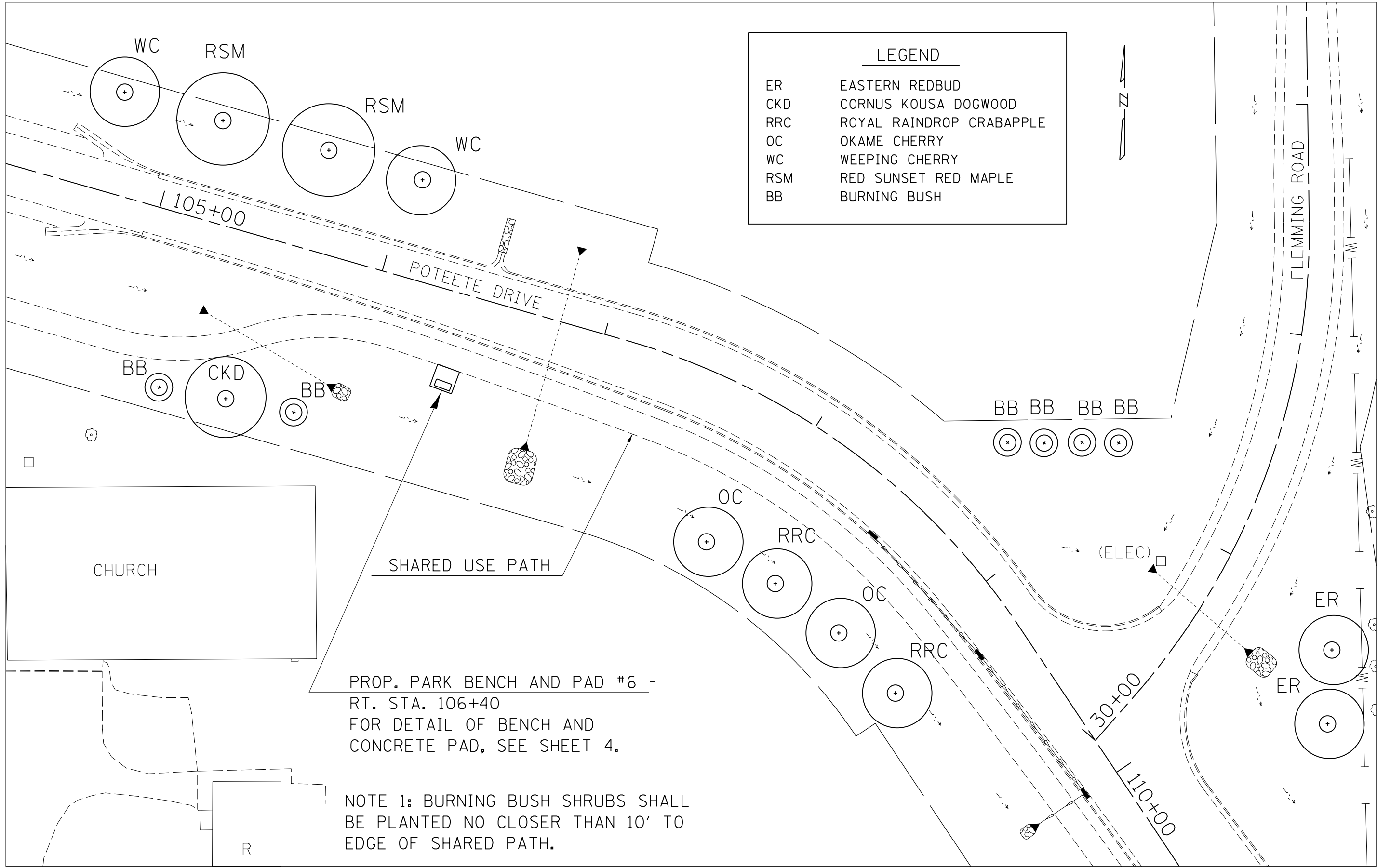
LEGEND	
ER	EASTERN REDBUD
WC	WEeping CHERRY
OGRM	OCTOBER GLORY RED MAPLE
CM	CRAPe MYRTLE
BB	BURNING BUSH



NOTE 1: CRAPe MYRTLE AND BURNING BUSH SHRUBS SHALL BE PLANTED NO CLOSER THAN 10' TO EDGE OF SHARED PATH.

FILE NAME =	USER NAME = mccordkr	DESIGNED -	REVISED -	STATE OF ILLINOIS DEPARTMENT OF TRANSPORTATION	PLAN LAYOUT 16				F.A.P. RTE.	SECTION	COUNTY	TOTAL SHEETS	SHEET NO.
pw:\IL\084EBIDINTEG.illinois.gov\PWIDOT\Documents\IDOT Offices\District 9\Projects\78444\Drawings\Design\78444-design.dgn	DRAWN	CHECKED -	REVISED -		331	(1-3)LS-1	WILLIAMSON	39	30				
Default	PLOT SCALE = 40.0000' / in.	DATE -	REVISED -		CONTRACT NO. 78444				ILLINOIS FED. AID PROJECT				
	PLOT DATE = 8/13/2015	DATE -	REVISED -		SCALE:	SHEET	OF	SHEETS	STA.	TO	STA.		

LEGEND	
ER	EASTERN REDBUD
CKD	CORNUS KOUSA DOGWOOD
RRC	ROYAL RAINDROP CRABAPPLE
OC	OKAME CHERRY
WC	WEeping CHERRY
RSM	RED SUNSET RED MAPLE
BB	BURNING BUSH



PROP. PARK BENCH AND PAD #6 -
 RT. STA. 106+40
 FOR DETAIL OF BENCH AND
 CONCRETE PAD, SEE SHEET 4.

NOTE 1: BURNING BUSH SHRUBS SHALL
 BE PLANTED NO CLOSER THAN 10'
 TO EDGE OF SHARED PATH.

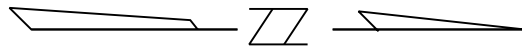
FILE NAME =	USER NAME = mccordkr	DESIGNED -	REVISED -
pw:\IL\084EBIDINTEG\illinois.gov\PWIDOT\Documents\IDOT Offices\District 9\Projects\78444\DRAWING\Design\78444-design.dgn		REVISION	REVISION
Default	PLOT SCALE = 40.0000' / in.	CHECKED -	REVISED -
	PLOT DATE = 8/13/2015	DATE -	REVISED -

STATE OF ILLINOIS
 DEPARTMENT OF TRANSPORTATION

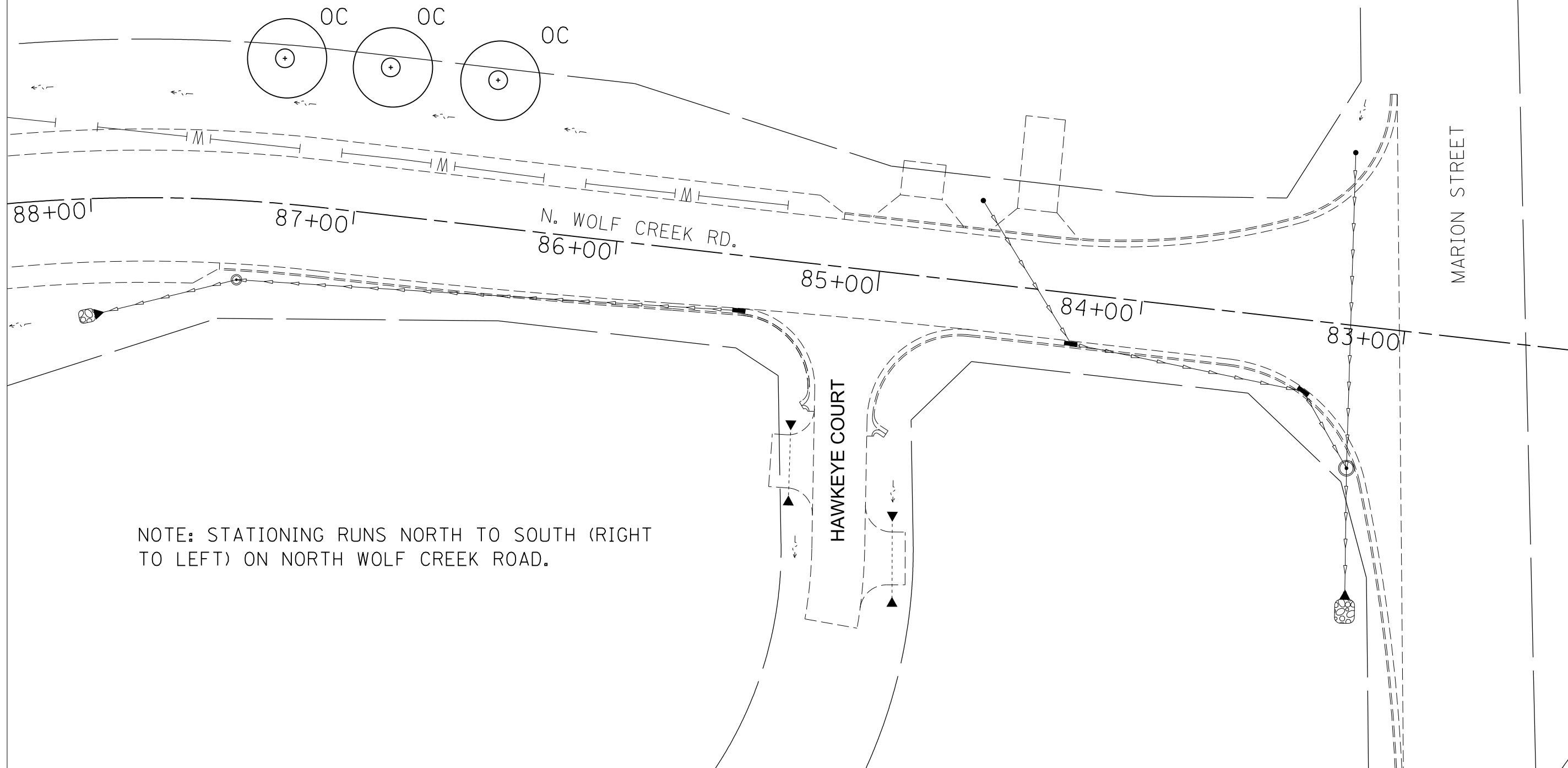
PLAN LAYOUT 18

SCALE: SHEET OF SHEETS STA. TO STA.

F.A.P. RTE.	SECTION	COUNTY	TOTAL SHEETS	SHEET NO.
331	(1-3)LS-1	WILLIAMSON	39	31
CONTRACT NO. 78444				
ILLINOIS FED. AID PROJECT				



LEGEND	
OC	OKAME CHERRY



NOTE: STATIONING RUNS NORTH TO SOUTH (RIGHT TO LEFT) ON NORTH WOLF CREEK ROAD.

FILE NAME =	USER NAME = mccordkr	DESIGNED -	REVISED -
pw:\IL\084EBIDINTEG.illinois.gov\PIWIDOT\Documents\IDOT Offices\District 9\Projects\78444\Drawings\Design\78444-design.dgn	DRAWN -	REVISOR -	REVISOR -
Default	PLOT SCALE = 40.0000' / in.	CHECKED -	REVISED -
	PLOT DATE = 8/13/2015	DATE -	REVISED -

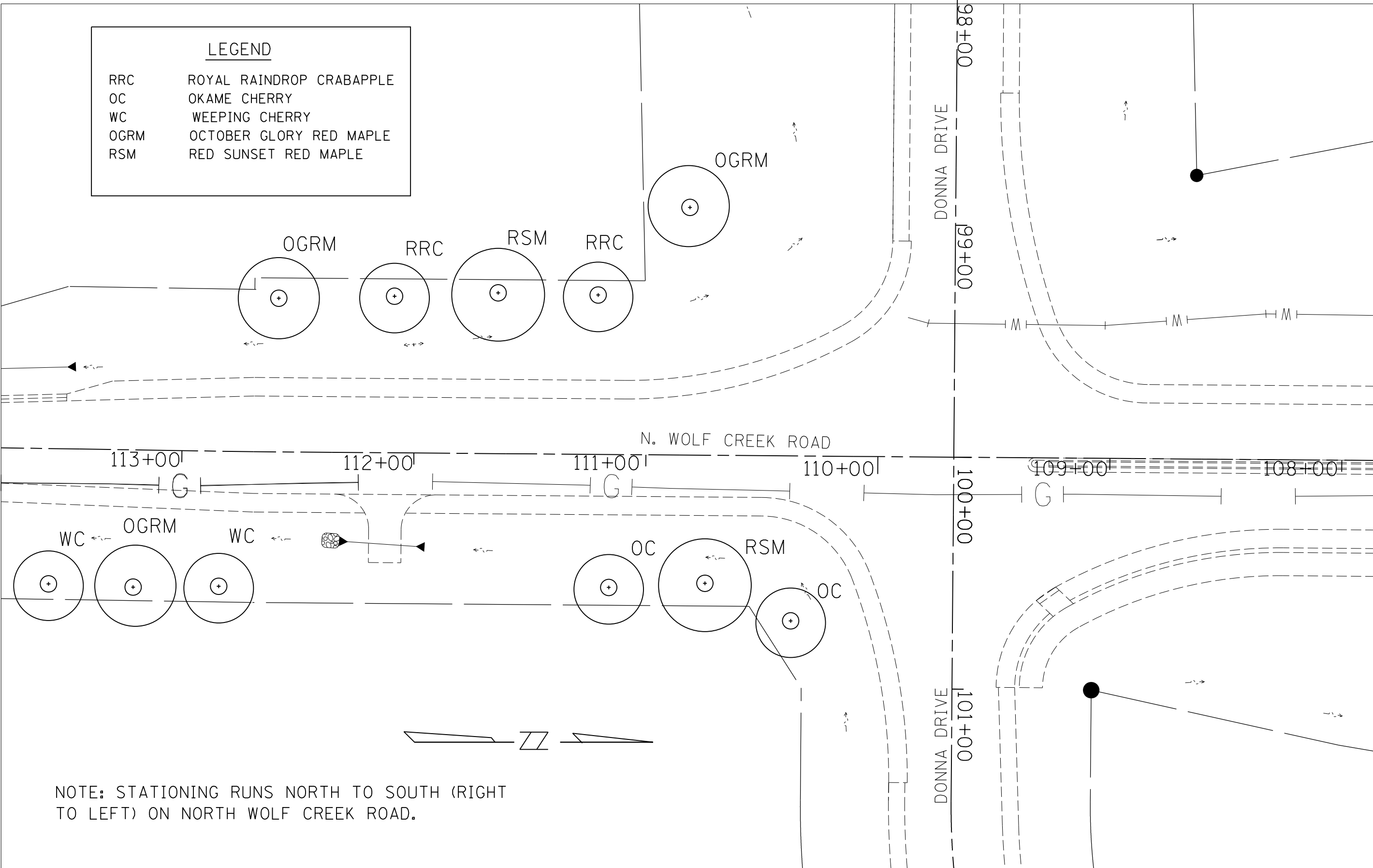
**STATE OF ILLINOIS
DEPARTMENT OF TRANSPORTATION**

PLAN LAYOUT 18

SCALE: SHEET OF SHEETS STA. TO STA.

F.A.P. RTE.	SECTION	COUNTY	TOTAL SHEETS	SHEET NO.
331	(1-3) LS-1	WILLIAMSON	39	32
CONTRACT NO. 78444				
ILLINOIS FED. AID PROJECT				

LEGEND	
RRC	ROYAL RAINDROP CRABAPPLE
OC	OKAME CHERRY
WC	WEeping CHERRY
OGRM	OCTOBER GLORY RED MAPLE
RSM	RED SUNSET RED MAPLE



NOTE: STATIONING RUNS NORTH TO SOUTH (RIGHT TO LEFT) ON NORTH WOLF CREEK ROAD.

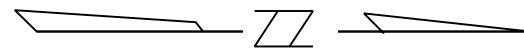
FILE NAME =	USER NAME = mccordkr	DESIGNED -	REVISED -
pw:\IL084EBIDINTEG.illinois.gov\PWIDOT\Documents\IDOT Offices\District 9\Projects\7844\Drawings\Design\78444-design.dgn		REVISIONS	REVISIONS
		CHECKED -	REVISED -
Default	PLOT DATE = 8/13/2015	DATE -	REVISED -

**STATE OF ILLINOIS
DEPARTMENT OF TRANSPORTATION**

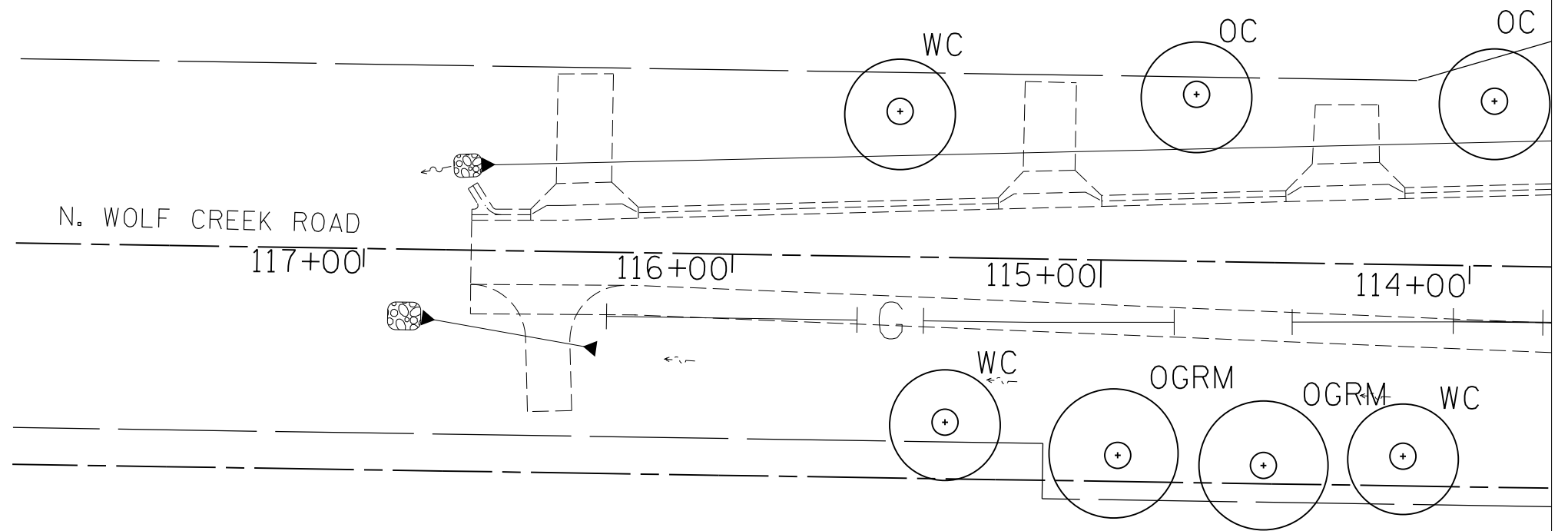
PLAN LAYOUT 19

SCALE: SHEET OF SHEETS STA. TO STA.

F.A.P. RTE.	SECTION	COUNTY	TOTAL SHEETS	SHEET NO.
331	(1-3)LS-1	WILLIAMSON	39	33
				CONTRACT NO. 78444
ILLINOIS FED. AID PROJECT				



LEGEND	
OC	OKAME CHERRY
WC	WEeping CHERRY
OGRM	OCTOBER GLORY RED MAPLE



NOTE: STATIONING RUNS NORTH TO SOUTH (RIGHT TO LEFT) ON NORTH WOLF CREEK ROAD.

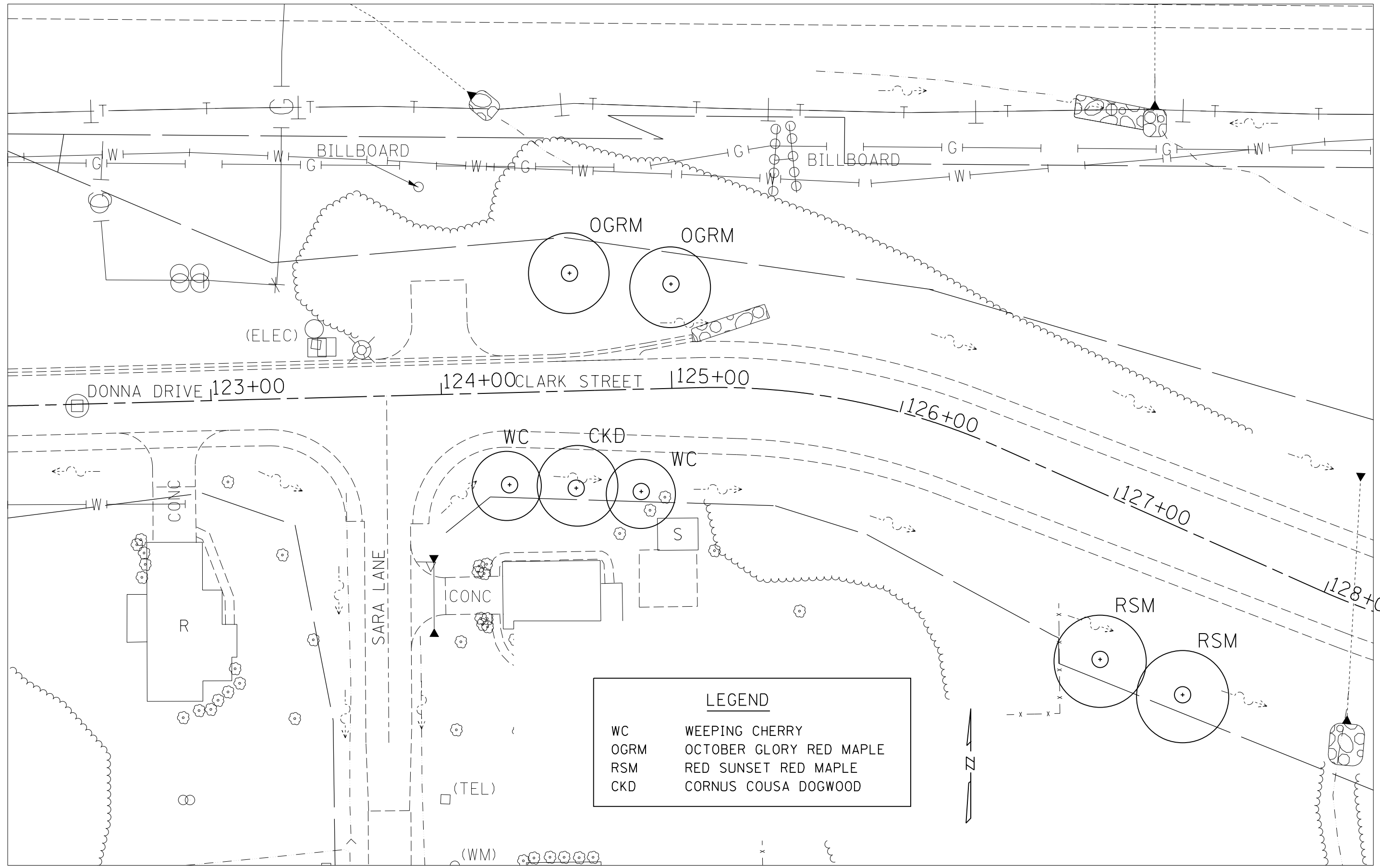
FILE NAME =	USER NAME = mccordkr	DESIGNED -	REVISED -
p:\11\084EBID\INTEG\illinois.gov\PWIDOT\Documents\IDOT Offices\District 9\Projects\7844\Design\78444-design.dgn	DRAWN -	REVISOR -	REVISOR -
Default	PLOT SCALE = 40.0000' / in.	CHECKED -	REVISED -
	PLOT DATE = 8/13/2015	DATE -	REVISED -

STATE OF ILLINOIS
DEPARTMENT OF TRANSPORTATION

PLAN LAYOUT 20

SCALE: SHEET OF SHEETS STA. TO STA.

F.A.P. RTE.	SECTION	COUNTY	TOTAL SHEETS	SHEET NO.
331	(1-3)LS-1	WILLIAMSON	39	34
ILLINOIS FED. AID PROJECT			CONTRACT NO. 78444	



LEGEND	
WC	WEeping CHERRY
OGRM	OCTOBER GLORY RED MAPLE
RSM	RED SUNSET RED MAPLE
CKD	CORNUS COUSSA DOGWOOD

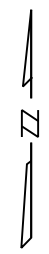
FILE NAME =	USER NAME = mccordkr	DESIGNED -	REVISED -
p:\11\084EBIDINTEG.illinois.gov\PIWIDOT\Documents\IDOT Offices\District 9\Projects\7844\Design\78444-design.dgn		DRWN -	REVISED -
Default	PLOT SCALE = 40.0000' / in.	CHECKED -	REVISED -
	PLOT DATE = 8/13/2015	DATE -	REVISED -

**STATE OF ILLINOIS
DEPARTMENT OF TRANSPORTATION**

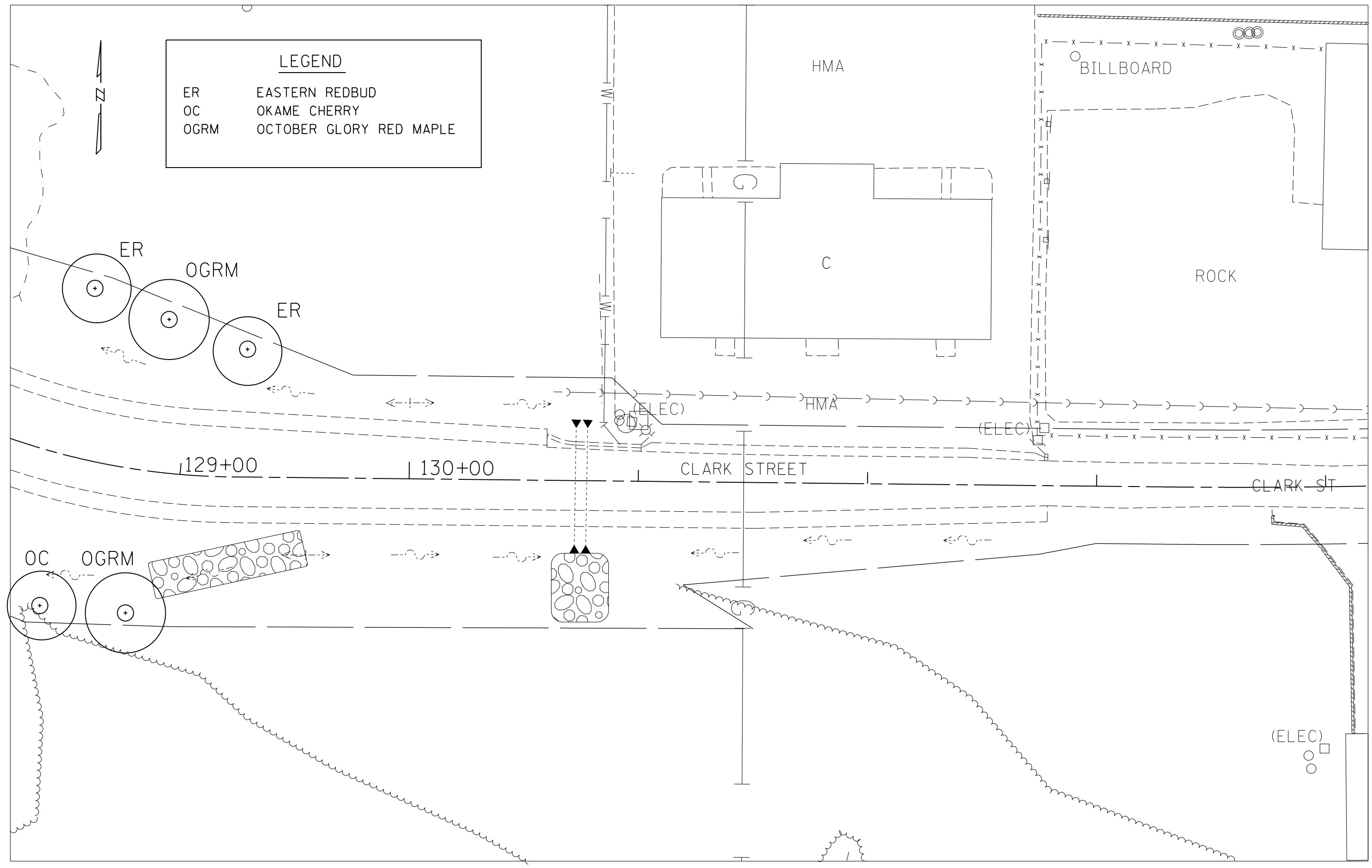
PLAN LAYOUT 21

SCALE: SHEET OF SHEETS STA. TO STA.

F.A.P. RTE.	SECTION	COUNTY	TOTAL SHEETS	SHEET NO.
331	(1-3)LS-1	WILLIAMSON	39	35
CONTRACT NO. 78444				
ILLINOIS FED. AID PROJECT				



LEGEND	
ER	EASTERN REDBUD
OC	OKAME CHERRY
OGRM	OCTOBER GLORY RED MAPLE



FILE NAME =	USER NAME = mccordkr	DESIGNED -	REVISED -
p:\11\084EBID\INTEG\illinois.gov\PWIDOT\Documents\IDOT Offices\District 9\Projects\78444\Drawings\Design\78444-design.dgn		DRAWN -	REVISED -
Default	PLOT SCALE = 40.0000' / in.	CHECKED -	REVISED -
	PLOT DATE = 8/13/2015	DATE -	REVISED -

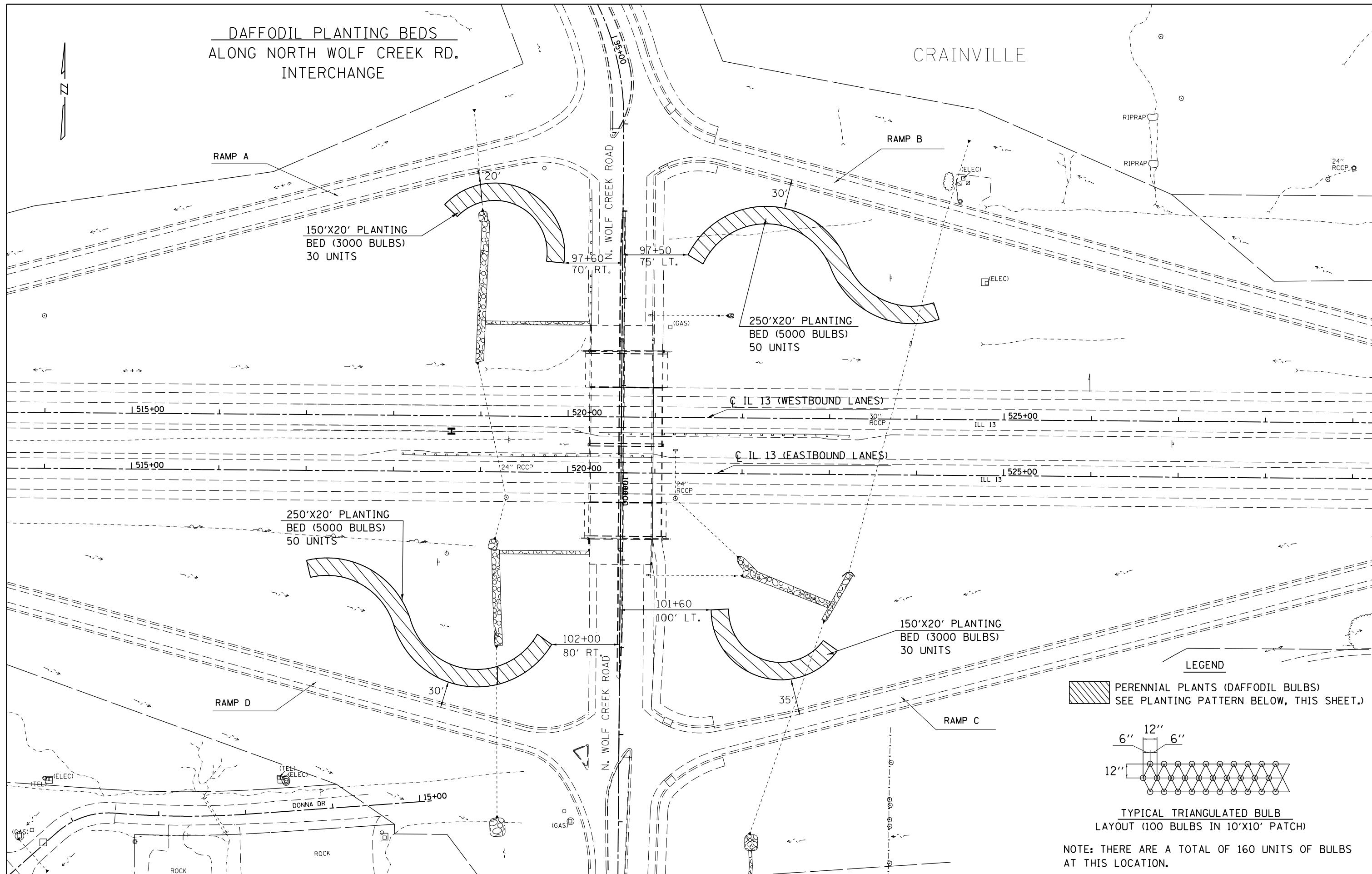
**STATE OF ILLINOIS
DEPARTMENT OF TRANSPORTATION**

PLAN LAYOUT 22				
SCALE:	SHEET	OF	SHEETS	STA. TO STA.

F.A.P. RTE.	SECTION	COUNTY	TOTAL SHEETS	SHEET NO.
331	(1-3)LS-1	WILLIAMSON	39	36
CONTRACT NO. 78444				
ILLINOIS FED. AID PROJECT				

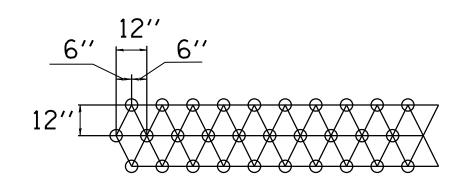
DAFFODIL PLANTING BEDS
ALONG NORTH WOLF CREEK RD.
INTERCHANGE

CRAINVILLE



LEGEND

 PERENNIAL PLANTS (DAFFODIL BULBS)
SEE PLANTING PATTERN BELOW, THIS SHEET.)



TYPICAL TRIANGULATED BULB
LAYOUT (100 BULBS IN 10'X10' PATCH)

NOTE: THERE ARE A TOTAL OF 160 UNITS OF BULBS
AT THIS LOCATION.

FILE NAME =	USER NAME = mccordkr	DESIGNED -	REVISED -
pw:\IL\084EBIDINTEG\illinois.gov\PIWIDOT\Documents\DOT Offices\District 9\Projects\7844\Design\78444-design.dgn	DRAWN -	REVISED -	REVISED -
Default	PLOT SCALE = 100.0000' / in.	CHECKED -	REVISED -
	PLOT DATE = 8/13/2015	DATE -	REVISED -

STATE OF ILLINOIS
DEPARTMENT OF TRANSPORTATION

PLAN LAYOUT 23
DAFFODIL PLANTING LOCATIONS

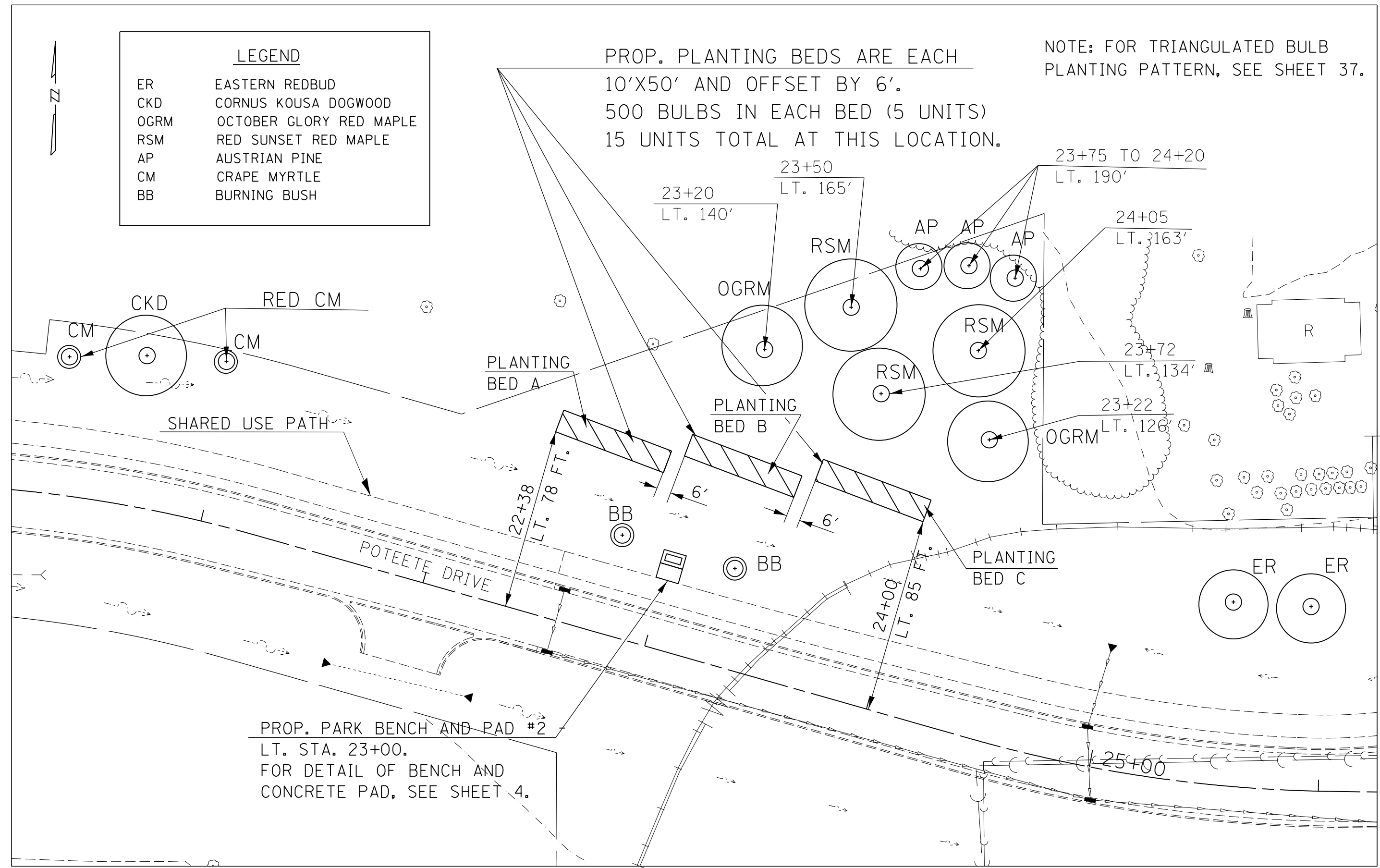
SCALE: SHEET OF SHEETS STA. TO STA.

F.A.P. RTE.	SECTION	COUNTY	TOTAL SHEETS	SHEET NO.
331	(1-3)LS-1	WILLIAMSON	39	37
CONTRACT NO. 78444				
ILLINOIS FED. AID PROJECT				

LEGEND	
ER	EASTERN REDBUD
CKD	CORNUS KOUSA DOGWOOD
OGRM	OCTOBER GLORY RED MAPLE
RSM	RED SUNSET RED MAPLE
AP	AUSTRIAN PINE
CM	CRAPE MYRTLE
BB	BURNING BUSH

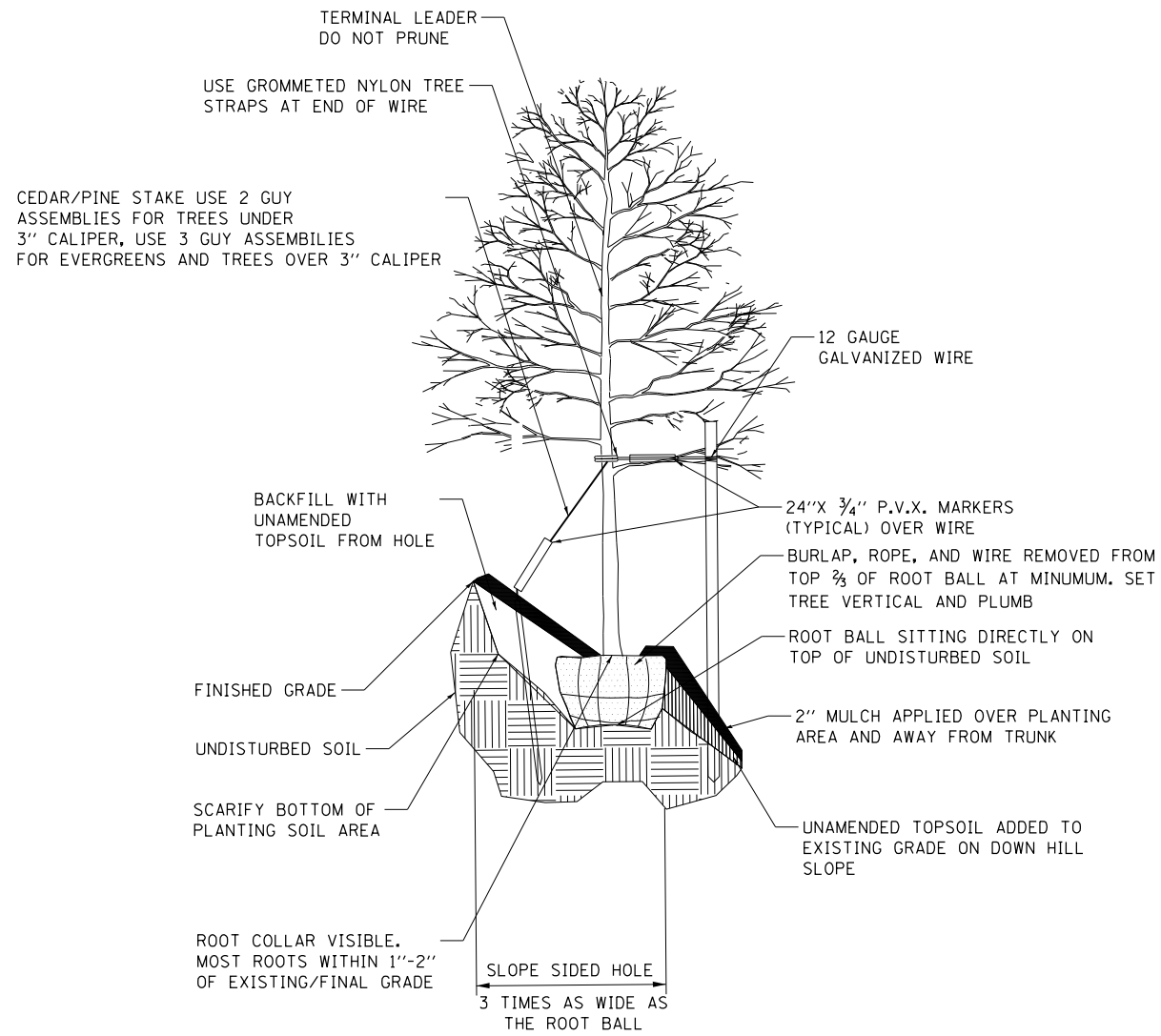
PROP. PLANTING BEDS ARE EACH 10'X50' AND OFFSET BY 6'.
 500 BULBS IN EACH BED (5 UNITS)
 15 UNITS TOTAL AT THIS LOCATION.

NOTE: FOR TRIANGULATED BULB PLANTING PATTERN, SEE SHEET 37.

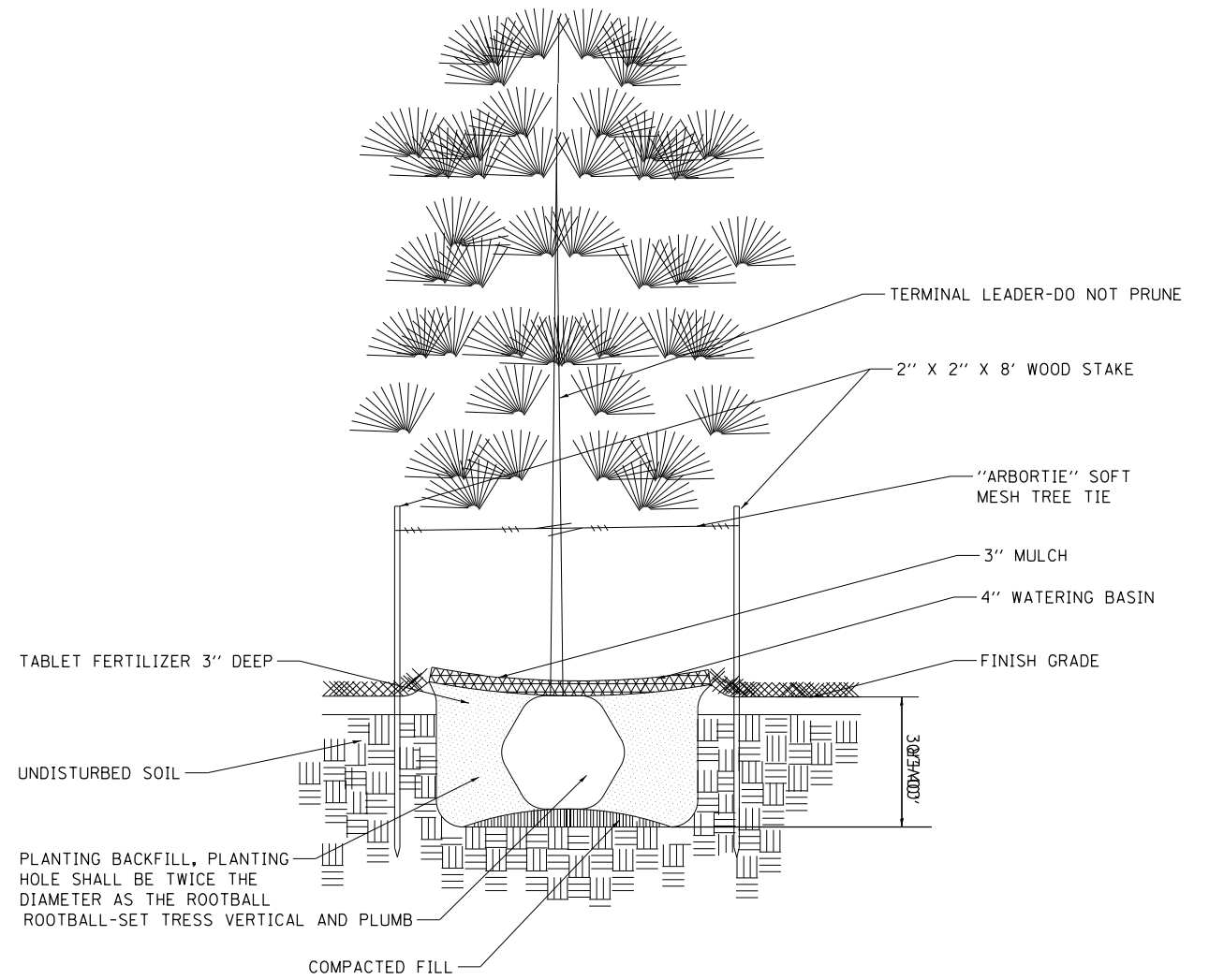


PROP. PARK BENCH AND PAD #2
 LT. STA. 23+00.
 FOR DETAIL OF BENCH AND
 CONCRETE PAD, SEE SHEET 4.

FILE NAME =	USER NAME = mccordkr	DESIGNED -	REVISED -	STATE OF ILLINOIS DEPARTMENT OF TRANSPORTATION	LANDSCAPING DETAIL LT. STA. 23+00	F.A.P. RTE.	SECTION	COUNTY	TOTAL SHEETS	SHEET NO.	
pw:\IL\084EBIDINTEG\illinois.gov\PWIDOT\Documents\IDOT Offices\District 9\Projects\7844\Drawings\Design\78444-design.dgn	DRAWN	CHECKED -	REVISED -			331	(1-3) LS-1	WILLIAMSON	39	38	
Default	PLOT SCALE = 40.0000' / in.	DATE -	REVISED -			CONTRACT NO. 78444					
	PLOT DATE = 8/13/2015					ILLINOIS FED. AID PROJECT					



TREE PLANTING DETAIL ON SLOPE



PINE TREE PLANTING DETAIL

NOTES:

1. ALL PLANTS SHALL BE MULCHED WITH 3 IN. MIN. OF HARDWOOD MULCH.
2. ALL TREES AND SHRUBS SHALL HAVE 2 FOOT RADIUS MIN. MULCH RING.
3. CONTRACTOR SHALL REMOVE ALL GROW STAKES, TAGS, RIBBONS, OR LABELS FROM ALL PLANTS.
4. BROKEN OR CRUMBLING ROOT BALLS WILL BE REJECTED.

FILE NAME =	USER NAME = mccordkr	DESIGNED -	REVISED -
p:\11\084EBIDINTEG\illinois.gov\PI\DOT\Documents\DOT Offices\District 9\Projects\7844\Drawings\Design\78444-design.dgn		DRAWN -	REVISED -
Default	PLOT SCALE = 40.0000' / in.	CHECKED -	REVISED -
	PLOT DATE = 8/13/2015	DATE -	REVISED -

**STATE OF ILLINOIS
DEPARTMENT OF TRANSPORTATION**

DETAIL OF TREE PLANTING

SCALE: SHEET OF SHEETS STA. TO STA.

F.A.P. RTE.	SECTION	COUNTY	TOTAL SHEETS	SHEET NO.
331	(1-3)LS-1	WILLIAMSON	39	39
CONTRACT NO. 78444				
ILLINOIS FED. AID PROJECT				