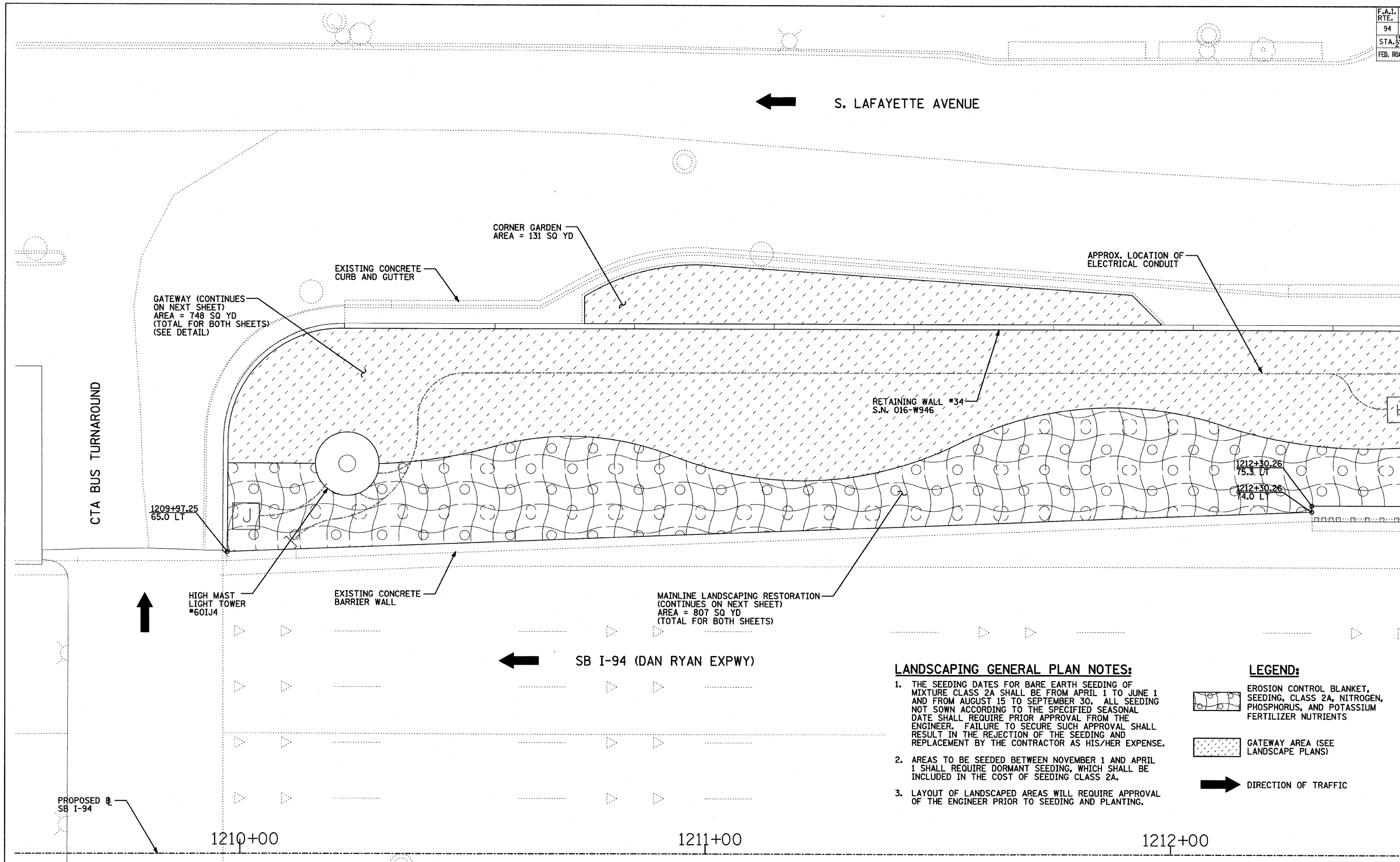


F.A.I. RTE.	SECTION	COUNTY	TOTAL SHEETS	SHEET NO.
94	2005-068 LS	COOK	58	40
STA. 1237+76 (NB I-57)		TO STA. 1214+95 (SB I-94)		
FED. ROAD DIST. NO.		ILLINOIS	FED. AID PROJECT	

60A74



GATEWAY (CONTINUES ON NEXT SHEET)  
AREA = 748 SQ YD  
(TOTAL FOR BOTH SHEETS)  
(SEE DETAIL)

CORNER GARDEN  
AREA = 131 SQ YD

EXISTING CONCRETE CURB AND GUTTER

APPROX. LOCATION OF ELECTRICAL CONDUIT

RETAINING WALL #34  
S.N. 016-W946

1209+97.25  
65.0 LT

1212+30.26  
75.3 LT

1212+30.26  
74.0 LT

HIGH MAST LIGHT TOWER #601J4

EXISTING CONCRETE BARRIER WALL

MAINLINE LANDSCAPING RESTORATION  
(CONTINUES ON NEXT SHEET)  
AREA = 807 SQ YD  
(TOTAL FOR BOTH SHEETS)

SB I-94 (DAN RYAN EXPWY)

**LANDSCAPING GENERAL PLAN NOTES:**

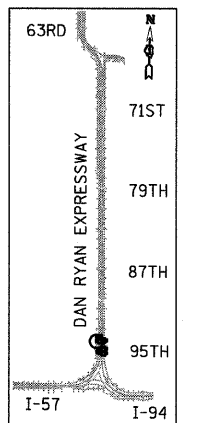
1. THE SEEDING DATES FOR BARE EARTH SEEDING OF MIXTURE CLASS 2A SHALL BE FROM APRIL 1 TO JUNE 1 AND FROM AUGUST 15 TO SEPTEMBER 30. ALL SEEDING NOT SOWN ACCORDING TO THE SPECIFIED SEASONAL DATE SHALL REQUIRE PRIOR APPROVAL FROM THE ENGINEER. FAILURE TO SECURE SUCH APPROVAL SHALL RESULT IN THE REJECTION OF THE SEEDING AND REPLACEMENT BY THE CONTRACTOR AS HIS/HER EXPENSE.
2. AREAS TO BE SEEDED BETWEEN NOVEMBER 1 AND APRIL 1 SHALL REQUIRE DORMANT SEEDING, WHICH SHALL BE INCLUDED IN THE COST OF SEEDING CLASS 2A.
3. LAYOUT OF LANDSCAPED AREAS WILL REQUIRE APPROVAL OF THE ENGINEER PRIOR TO SEEDING AND PLANTING.

**LEGEND:**

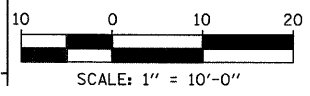
EROSION CONTROL BLANKET, SEEDING, CLASS 2A, NITROGEN, PHOSPHORUS, AND POTASSIUM FERTILIZER NUTRIENTS

GATEWAY AREA (SEE LANDSCAPE PLANS)

DIRECTION OF TRAFFIC



LOCATION MAP



**TYLIN** INTERNATIONAL

REVISIONS	
NAME	DATE

ILLINOIS DEPARTMENT OF TRANSPORTATION  
F.A.I. 94 (DAN RYAN EXPRESSWAY)  
MAINLINE LANDSCAPING RESTORATION  
SW & NW QUADRANTS AT 95TH ST - SB I-94  
STA. 1209+97.25 TO STA. 1212+50.00  
SHEET 2 OF 3

SCALE: 1"=10'-0"  
DATE: JUNE 20, 2008

DRAWN BY: JDF  
CHECKED BY: JPM

6/20/2008 10:27:12 AM